




**POFADDER WIND ENERGY FACILITY 1 (PTY) LTD  
POFADDER WIND ENERGY FACILITY 2 (PTY) LTD  
POFADDER WIND ENERGY FACILITY 3 (PTY) LTD  
POFADDER GRID (PTY) LTD**

# **Environmental Impact Assessment (EIA) for the proposed development of the Pofadder Wind Energy Facility (WEF) 1, 2 and 3 and associated infrastructure (including Grid Connection infrastructure) near Pofadder in the Northern Cape Province**

## **Public Participation Plan (PPP)**

Issue Date:	9 March 2022
Revision No:	1.0
Project No:	16876
DFFE Reference Number:	2022-02-0019

Date:	9 March 2022
Document Title:	Environmental Impact Assessment (EIA) for the proposed development of the Pofadder Wind Energy Facility (WEF) 1, 2 and 3 and associated infrastructure (including Grid Connection Infrastructure) near Pofadder in the Northern Cape Province – Public Participation Plan
Revision Number	1.0
Author	Michelle Guy
Checked By:	Michelle Nevette
Approved By:	Michelle Nevette
Signature:	
Client:	Pofadder Wind Energy Facility 1 (Pty) Ltd Pofadder Wind Energy Facility 2 (Pty) Ltd Pofadder Wind Energy Facility 3 (Pty) Ltd Pofadder Grid (Pty) Ltd

**Confidentiality Statement**

© SiVEST SA (Pty) Ltd

All rights reserved

*Copyright is vested in SiVEST SA (Pty) Ltd in terms of the Copyright Act (Act 98 of 1978). This report is strictly confidential and is to be used exclusively by the recipient.*

*Under no circumstances should this report or information contained therein be distributed, reprinted, reproduced or transmitted in any form or by any means, electronic or mechanical, without the written consent of SiVEST SA (Pty) Ltd.*

**POFADDER WIND ENERGY FACILITY 1 (PTY) LTD  
POFADDER WIND ENERGY FACILITY 2 (PTY) LTD  
POFADDER WIND ENERGY FACILITY 3 (PTY) LTD  
POFADDER GRID (PTY) LTD**

**ENVIRONMENTAL IMPACT ASSESSMENT (EIA) FOR THE  
PROPOSED DEVELOPMENT OF THE POFADDER WIND ENERGY  
FACILITY (WEF) 1, 2 AND 3 AND ASSOCIATED INFRASTRUCTURE  
AND GRID INFRASTRUCTURE NEAR POFADDER IN THE  
NORTHERN CAPE PROVINCE**

**PUBLIC PARTICIPATION PLAN (PPP)**

**TABLE OF CONTENTS**

<b>1. INTRODUCTION.....</b>	<b>4</b>
<b>2. PROJECT DESCRIPTION.....</b>	<b>4</b>
<b>3. PUBLIC PARTICIPATION PLAN, STAKEHOLDER IDENTIFICATION AND ENGAGEMENT .....</b>	<b>6</b>
3.1. Public Participation Process: Legislative Requirements .....	6
3.1.1. Compliance with regulations and subsequent circulars .....	7
3.2. PROPOSED AMENDED PUBLIC PARTICIPATION .....	7
<b>4. PUBLIC PARTICIPATION WAY FORWARD .....</b>	<b>13</b>
<b>5. CONCLUSION .....</b>	<b>13</b>
<b>6. SCHEDULE.....</b>	<b>14</b>

**LIST OF TABLES**

Table 1: Public Participation Plan: Discussion of approach and methodology to meet the requirements of the Regulations .....	9
--	---

**LIST OF FIGURES**

Figure 1: Schematic illustration of PPP tools.....	8
--	---

**APPENDICES**

Appendix A: Project Schedule	
------------------------------	--

**POFADDER WIND ENERGY FACILITY 1 (PTY) LTD  
POFADDER WIND ENERGY FACILITY 2 (PTY) LTD  
POFADDER WIND ENERGY FACILITY 3 (PTY) LTD  
POFADDER GRID (PTY) LTD**

**ENVIRONMENTAL IMPACT ASSESSMENT (EIA) FOR THE PROPOSED  
DEVELOPMENT OF THE POFADDER WIND ENERGY FACILITY (WEF) 1,  
2 AND 3 AND ASSOCIATED INFRASTRUCTURE AND GRID  
INFRASTRUCTURE NEAR POFADDER IN THE NORTHERN CAPE  
PROVINCE**

**PUBLIC PARTICIPATION PLAN (PPP)**

**1. INTRODUCTION**

The country wide restriction enforced in terms of Government Gazette 43096, has resulted in the entire country being placed in a national state of disaster. This has limited the movement and gathering of people in an effort to curb the spread CoVID-19 and therefore requires that the public participation process be amended and adjusted to comply with the restrictions.

As a result, alternative means of undertaking the required stakeholder engagement has been designed and implemented by SiVEST to ensure that all I&APs are afforded reasonable opportunity to engage meaningfully. As such, SiVEST are proposing the following amendments to the public participation process, described in more detail below.

**2. PROJECT DESCRIPTION**

The applicants, Pofadder Wind Energy Facility 1 (Pty) Ltd, Pofadder Wind Energy Facility 2 (Pty) Ltd, Pofadder Wind Energy Facility 3 (Pty) Ltd and Pofadder Grid (Pty) Ltd are proposing the development of commercial Wind Energy Facilities (WEF) and associated infrastructure on a site located approximately 20km South East of Pofadder within the Kai !Garib Local Municipality and the Z F Mgcawu District Municipality in the Northern Cape Province.

A preferred project site with an extent of 24 000ha has been identified as a technically suitable area for the development of the three WEF projects. It is proposed that each WEF will comprise of up to 30 turbines with a combined contracted capacity of up to 200MW per WEF. The overall objective of the proposed WEF developments is to generate electricity by means of renewable energy technologies capturing wind energy and to feed into the national grid.

SiVEST Environmental Division has subsequently been appointed as the independent Environmental Assessment Practitioner (EAP) to undertake the EIA process for the proposed construction of the Pofadder WEF 1, 2 and 3 as well as the BA for the Pofadder Grid. The proposed developments require EA's from the National Department Forestry, Fisheries and the Environment (DFFE). However, the provincial authority (i.e. the Northern Cape Department of Agriculture, Environmental Affairs, Rural Development and Land Reform)

---

**Pofadder Wind Energy Facility 1/2/3 (Pty) Ltd / Pofadder Grid (Pty) Ltd**

Prepared By:



**Project No.:** 16876  
**DFFE Reference No.:** 2022-02-0019  
**Description:** Pofadder WEF 1/2/3/Grid - PPP Plan  
**Revision No.:** 3.0

will also be consulted with. The EIA for the proposed development will be conducted in terms of the EIA Regulations, 2014 (as amended) promulgated in terms of Chapter 5 of the NEMA. All relevant legislation and guidelines will be consulted during the EIA processes and will be complied with at all times.

The projects being undertaken are as follows:

- 200MW Pofadder WEF 1 – **DFFE Reference Number: To be Allocated** (part of separate EIA process / application).
- 200MW Pofadder WEF 2 – **DFFE Reference Number: To be Allocated** (part of separate EIA process / application).
- 200MW Pofadder WEF 3 – **DFFE Reference Number: To be Allocated** (part of separate EIA process / application).

In order to evacuate the energy generated by the WEF's to supplement the national grid, Pofadder Grid (Pty) Ltd is proposing two grid connection alternatives which will be assessed in a separate Integrated Grid BAR:

- **Pofadder WEF 1: Alternative 1:** A ~ 47 km 132 kV OH powerline within a 300 m assessment corridor (150 m on either side) from the Switching Station on site to the proposed Korana MTS.
- **Pofadder WEF 2: Alternative 1:** A ~ 54 km 132 kV OH powerline within a 300 m assessment corridor (150 m on either side) from the Switching Station on site to the proposed Korana MTS.
- **Pofadder WEF 3: Alternative 1:** A ~ 58 km 132 kV OH powerline within a 300 m assessment corridor (150 m on either side) from the Switching Station on site to the proposed Korana MTS.
- **Pofadder WEF 1 Alternative 2:** A ~ 7 km 132 kV OH powerline within a 300 m assessment corridor (150 m on either side) from the Switching Station on site to a proposed new 400/132 kV MTS located south of the WEF and adjacent to the Aggeneis – Aries 400 kV line. This MTS could serve as a back-up to the planned Korana MTS, in the event that Eskom encounters delays or development issues with that project.
- **Pofadder WEF 2 Alternative 2:** A ~ 13.5km km 132 kV OH powerline within a 300 m assessment corridor (150 m on either side) from the Switching Station on site to a proposed new 400/132 kV MTS located south of the WEF and adjacent to the Aggeneis – Aries 400 kV line. This MTS could serve as a back-up to the planned Korana MTS, in the event that Eskom encounters delays or development issues with that project.
- **Pofadder WEF 3 Alternative 2:** A ~ 17 km 132 kV OH powerline within a 300 m assessment corridor (150 m on either side) from the Switching Station on site to a proposed new 400/132 kV MTS located south of the WEF and adjacent to the Aggeneis – Aries 400 kV line. This MTS could serve as a back-up to the planned Korana MTS, in the event that Eskom encounters delays or development issues with that project.

The EA applications for the three wind farm projects and gridline are being undertaken in parallel as they are co-dependent, i.e. one will not be developed without the other.

The respective WEF and grid connection infrastructure developments will require separate Environmental Authorisations (EAs) and are subject to separate Environmental Impact Assessment (EIA) and Basic Assessment (BA) processes respectively. The proposed grid connection infrastructure developments will be handed over to Eskom once constructed (Eskom grid connection works). The substations will include an Eskom portion (switching station) and an Independent Power Producer (IPP) portion (facility substation) hence the facility substations will be included in the respective WEF EIAs and the Eskom switching stations in the respective associated grid connection infrastructure BAs in order to allow for handover to Eskom.

Although the respective WEFs and associated grid connection infrastructure (switching stations and overhead power lines) developments will be assessed separately, it is proposed that a single public participation process be undertaken to consider all of the proposed projects [i.e. three (3) WEF EIAs and one (1) grid connection BAs]. This is however dependant on approval from the DFFE. The potential environmental impacts associated with all of the proposed developments mentioned above will be assessed as part of the cumulative impact assessment.

### **3. PUBLIC PARTICIPATION PLAN, STAKEHOLDER IDENTIFICATION AND ENGAGEMENT**

#### **3.1. PUBLIC PARTICIPATION PROCESS: LEGISLATIVE REQUIREMENTS**

Public participation is the cornerstone of any EIA process. The principles of the NEMA as well as the EIA Regulations, 2014 (as amended), govern the EIA process, including public participation. These include provision of sufficient and transparent information on an on-going basis to Interested and/or Affected Parties (I&APs) and key stakeholders, such as Organs of State (OoS) / authorities, to allow them to comment, and to ensure the participation of previously disadvantaged people, women and the youth.

The public participation process is primarily based on two (2) factors, namely.

1. Firstly, on-going interaction with the environmental specialists and the technical teams in order to achieve integration of technical assessment and public participation throughout; and
2. Secondly, to obtain the bulk of the issues to be addressed early on in the process, with the latter half of the process designed to provide environmental and technical evaluation of these issues. These findings are presented to stakeholders for verification that their issues have been captured and for further comment.

The public participation (PP) process will be undertaken in accordance with the requirements of Regulations 39 to 44 of the EIA Regulations, 2014, as amended, (GN R 982). The primary aims of the Public Participation Process are:

- To inform I&APs and key stakeholders of the proposed project;
- To initiate meaningful and timeous participation of I&APs and key stakeholders;
- To identify issues and/or concerns of key stakeholders and I&APs with regards to the proposed project;
- To promote transparency and an understanding of the proposed project and its potential environmental impacts;
- To provide information used for decision-making;
- To provide a structure for liaison and communication with I&APs and key stakeholders;
- To assist in identifying potential environmental impacts associated with the proposed project;
- To ensure inclusivity (the views, needs, interests and values of I&APs and key stakeholders must be considered in the decision-making process);
- To focus on issues relevant to the proposed project and issues considered important by I&APs and key stakeholders;
- To provide responses to I&AP and key stakeholder queries / comments / concerns; and
- Meet the requirements for Public Participation as stated in Chapter 6 of the EIA Regulations, 2014 (as amended).

### 3.1.1. Compliance with regulations and subsequent circulars

In terms of Chapter 6 of the EIA Regulations, 2014 (as amended), a BA/EIA application requires a 30-day Public Participation Process (PPP) for both the draft BA, Scoping and EIA process. In light of the country wide restriction enforced in terms of Government Gazette 43096 (GN R 313) which has resulted in the entire country being placed in a national state of disaster and limits the movement and gatherings of people in an effort to curb the spread CoVID-19, the public participation process has been amended and adjusted in light of these restrictions<sup>1</sup>.

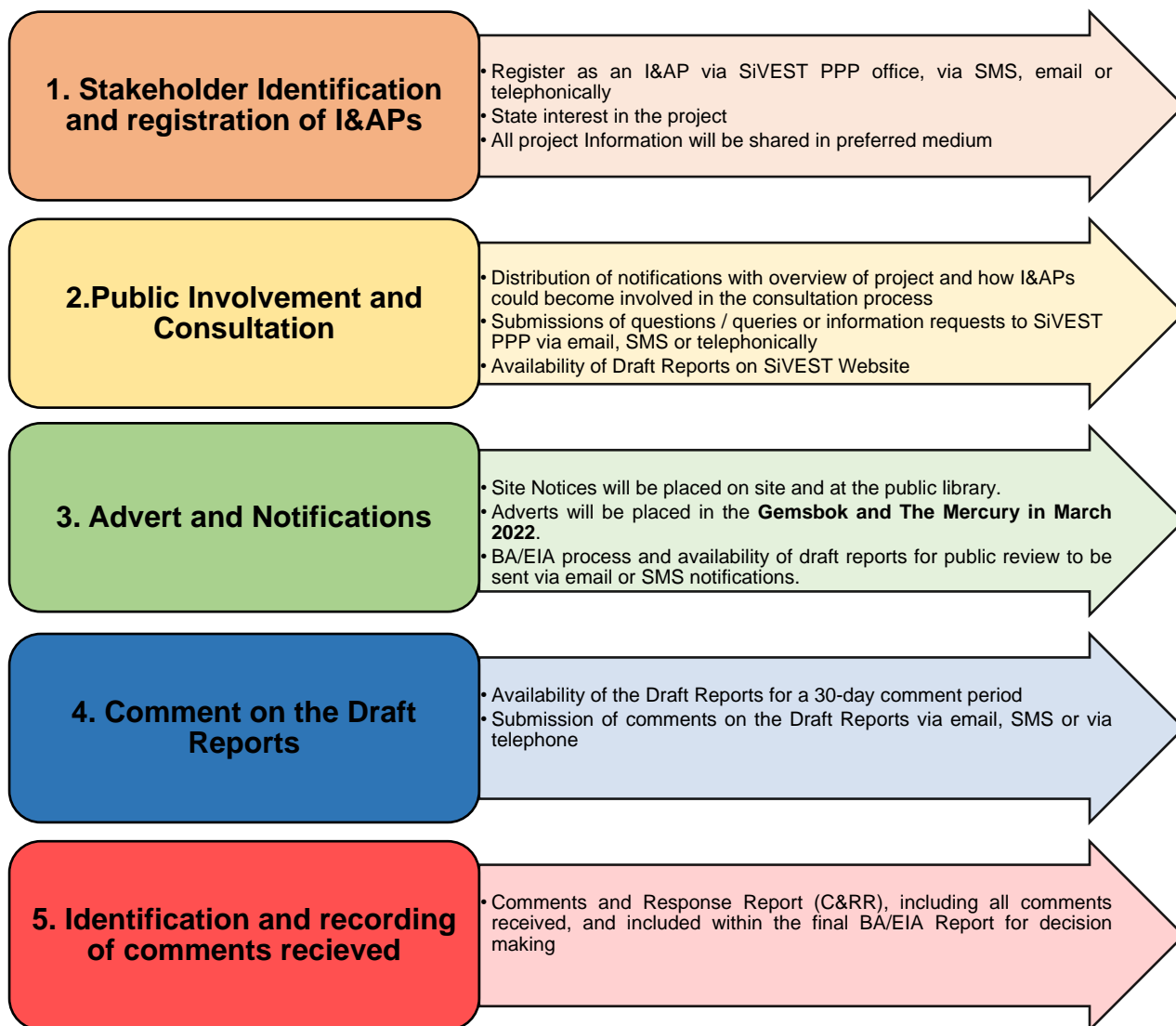
As a result, alternative means of undertaking the required stakeholder engagement has been designed and implemented by SiVEST to ensure that all I&APs are afforded reasonable opportunity to engage meaningfully. As such, SiVEST are proposing the following public participation process, described in more detail below. This Public Participation plan, detailed below, is being submitted to the DFFE for their review and approval.

### 3.2. PROPOSED PUBLIC PARTICIPATION

**Figure 1** below provides an overview of the tools that are available to I&APs and stakeholders to access project information and interact with the public participation team to obtain project information and resolve any queries that may arise, and to meet the requirements for public participation.

---

<sup>1</sup> General Notice issued by the DFFE on 24 March 2020



**Figure 1: Schematic illustration of PPP tools**



**Table 1: Public Participation Plan: Discussion of approach and methodology to meet the requirements of the Regulations**

Regulation/ circular	Approach & Methodology to meet requirements	Special requests
<p>Regulation 40(1), Regulation 40(3) &amp; Regulation 43 – provide all potential or registered interested and affected parties, including the competent authority, <b>access to project related information</b>, access to the Basic Assessment, Scoping and EIA Report which will be made available for a period of at least 30 days to <b>submit comments on the draft reports</b> prior to submission of the Final Report for decision-making.</p>	<p>It is the intention to release all relevant project information to all interested and/or affected parties for a <u>30-day period</u>.</p> <p><b><u>Notification of BA/EIA process to be undertaken to be distributed using the following means:</u></b></p> <ul style="list-style-type: none"> <li>• Issuing of the notifications and initial landowner consultation (to be circulated to all I&amp;APs in March 2022 respectively as part of the Draft Scoping Report (proof to be included in EIA Report).</li> <li>• Placement of site notices in English and Afrikaans (as per regulations) to be placed along the entrance road to the application site and around the site itself on 8 March 2022 (proof to be included in Basic Assessment, Scoping and EIA Report).</li> <li>• Notification letter to be sent via E-mail or sms (if available, alternatively in the method identified/preferred by the I&amp;AP, if appropriate).</li> <li>• Public notification of the BA/EIA process will be advertised in a local newspaper (namely Die Gemsbok) and a Provincial newspaper, namely The Mercury in March 2022, as required according to Regulation 41(2) (c) of the EIA Regulations (2014), as amended. Proof to be included in the Basic Assessment, Scoping and EIA Report.</li> </ul> <p><b><u>Availability of report for review:</u></b></p> <ul style="list-style-type: none"> <li>• Report available on SiVESTs website for download.</li> <li>• Electronic copies can be made available to parties via a secure digital link that will be emailed upon request for the documentation.</li> <li>• CDs / Flash drive to be couriered/posted, only if requested. (taking into consideration the required 30 day comment period).</li> <li>• The Draft Basic Assessment Report, Draft Scoping Report and the Draft EIA Report will be located at the following location and will be available for review: Pofadder Library, Loop Street, Northern Cape, South Africa</li> </ul> <p><b><u>Availability to comment:</u></b> Comments can be submitted in various mediums detailed in the row below, and will be captured and responded to by the SiVEST PPP Office.</p>	<p>N/A</p>

Regulation/ circular	Approach & Methodology to meet requirements	Special requests
<p>Regulation 40(2) - Provide access to all project information that has the potential to influence any decision regarding the application, unless protected by law, and must include <b>consultation</b> with Competent Authority, Organs of State &amp; registered I&amp;APs.</p> <p>Regulation 41(6) – Relevant <b>information available and accessible</b></p>	<ul style="list-style-type: none"> <li>Report will be submitted to the DFFE using the DFFE online portal.</li> <li>Report will be submitted to Organs of State (OoS) and commenting authorities via an agreed electronic platform (such as on CD, Flash stick or via a secure digital link).</li> </ul> <p><b>Availability of report via means described above.</b></p> <p><b>Submission of comments to EAP:</b></p> <ul style="list-style-type: none"> <li>Comments will be able to be submitted directly to the EAP using the SiVEST email address (<a href="mailto:sivest_ppp@sivest.co.za">sivest_ppp@sivest.co.za</a>) or cell phone via call, SMS or WhatsApp (alternatively in the method identified/preferred by the I&amp;AP, if appropriate).</li> <li>Written comments can also be submitted via email.</li> </ul> <p>Any comments provided telephonically or via instant message will be transcribed and recorded as formal comments.</p> <p>Provision of project information and consultation via various means, including:</p> <ul style="list-style-type: none"> <li>Telephonic consultation.</li> <li>Email correspondence.</li> <li>SMS and/or WhatsApp.</li> <li>The SiVEST Website will ensure that I&amp;APs are afforded sufficient opportunity to participate in the project and raise comments on the project with interest in the EIA process for the project. Virtual meetings, if required, will be conducted using an appropriate platform agreeable to all parties (such as Zoom, Skype or Microsoft Teams). The meeting will be recorded, and the attendees' details captured in an attendance register. Confirmation of their attendance will also be requested by e-mail and the correspondence will be included in the report.</li> </ul> <p><i>It should be noted that the use of postage will only be required should and I&amp;AP request that the documents be sent to them via CD or flash drive. All I&amp;APs and OoS will be sent an electronic link to the website where the report can be reviewed or downloaded. Should any I&amp;APs / stakeholders / OoS request documents via post or courier, this will be indicated and proof of postage will be provided in the final report. In addition, the project database in the final report will reflect whether any I&amp;AP / stakeholder / OoS / Authority received the documents via post or courier.</i></p>	<p>None, in line with current NEMA EIA Regulations regarding PPP</p>
<p>Regulation 41(2)(a) – <b>Site notice</b></p>	<ul style="list-style-type: none"> <li>Placement of site notices in English and Afrikaans (as per regulations) along the entrance road to the application site will be placed on 8 March 2022 (proof to be included in the reports).</li> <li>Size and content were in accordance with Regulation 41(3) &amp; 41(4).</li> </ul>	<p>None - in line with current NEMA EIA Regulations</p>

Regulation/ circular	Approach & Methodology to meet requirements	Special requests
Regulation 41(2)(b) – <b>Written notification</b> to affected and neighboring landowners and occupiers; municipality; ward councilors; Organs of State & other parties required by the CA	<ul style="list-style-type: none"> <li>• Proof will be incorporated into the reports.</li> <li>• Notification letters to all I&amp;APs and OoS will be sent via email and SMS (where required).</li> <li>• Proof of notifications will be incorporated into the reports.</li> </ul>	regarding PPP None - in line with current NEMA EIA Regulations regarding PPP
Regulation 41(2)(c) – (e) – <b>Advertisements</b>	<ul style="list-style-type: none"> <li>• Public notification of the BA/EIA process will be advertised in a local newspaper (namely the Die Gemsbok) and in a Provincial newspaper, namely The Mercury in March 2022, as required according to Regulation 41(2) (c) of the EIA Regulations (2014), as amended. Proof to be included in reports.</li> </ul>	None - in line with current NEMA EIA Regulations regarding PPP
Regulation 42 – <b>Project database</b>	<ul style="list-style-type: none"> <li>• I&amp;APs have been identified through a process of networking and referral, obtaining information from the SiVEST existing stakeholder database, neighbouring projects and liaison with potentially affected parties in the greater surrounding area.</li> <li>• Organs of State, key stakeholders and affected and surrounding landowners have been identified and registered on the project database.</li> <li>• Other stakeholders will be required to formally register their interest in the project through either directly contacting the SiVEST Public Participation team via phone or email or use of the SiVEST website.</li> <li>• The register of I&amp;APs will contain the names of: <ul style="list-style-type: none"> <li>○ all persons who requested to be registered on the database in writing and disclosed their interest in the project;</li> <li>○ all Organs of State which hold jurisdiction in respect of the activity to which the application relates; and</li> <li>○ all persons who submitted written comments or attended virtual meetings and viewed virtual presentations on the SiVEST website during the public participation process.</li> </ul> </li> <li>• The information captured on the project database will contain the I&amp;AP information in line with POPIA.</li> <li>• No I&amp;AP contact details will be made publicly available.</li> </ul>	None - in line with current NEMA EIA Regulations regarding PPP

Regulation/ circular	Approach & Methodology to meet requirements	Special requests
Regulation 44 – <b>Comments</b> to be recorded	<ul style="list-style-type: none"> <li>• Comments will be able to be submitted directly to the EAP using the SiVEST email address (<a href="mailto:sivest_ppp@sivest.co.za">sivest_ppp@sivest.co.za</a>) or cell phone via call, SMS or WhatsApp.</li> <li>• Written comments can also be submitted via calls, SMS, WhatsApp, email.</li> <li>• I&amp;APs without the applicable electronic facilities to access the SiVEST website will be provided with the opportunity to submit their comments and communicate with the public participation team via SMS or WhatsApp. These comments will be transcribed and recorded as formal comments.</li> <li>• All comments received throughout the EIA process will be acknowledged and captured in the C&amp;RR with a relevant response.</li> <li>• The C&amp;RR will be included in the final report which will be submitted to the Competent Authority (CA) for decision making.</li> </ul> <p><i>It should be noted that I&amp;APs / stakeholders / OoS will be notified throughout the EIA process to provide comments via the methods mentioned in this PPP. They will also be advised to contact SiVEST directly, if required, in which case other arrangements can be made (if required). SiVEST's public participation email address is monitored on a daily basis to confirm whether any comments or queries have been received. Once a comment is received the project team will save a copy, respond accordingly (using an appropriate method) and the comment / query will also be added to the C&amp;RR (along with an appropriate response), which will be attached to the final report for consideration. SiVEST will also include all proof of correspondence with I&amp;APs, stakeholder and OoS as part of the EIA Report, while the project database in the report will reflect the method of communication with any I&amp;AP / stakeholder / OoS / Authority</i></p>	None - in line with current NEMA EIA Regulations regarding PPP
Regulation 4(2) – Notification of <b>decision</b> on application	<p><b>Notification of Environmental Authorisation (EA)</b> using the following means:</p> <ul style="list-style-type: none"> <li>• Notification letter with details as outlined in the EA issued will be sent via email and SMS (same method used during public consultation described above).</li> </ul>	None - in line with current NEMA EIA Regulations regarding PPP

## 4. PUBLIC PARTICIPATION WAY FORWARD

We kindly request approval of the following process to be followed:

### Release of Draft Reports for public comment:

- The Draft Scoping Report, and thereafter both the Draft Basic Assessment and Draft EIA Report for the proposed development will be released for public review and comment for a period of 30 days from the 15 March 2022 till the 13 April 2022 and the 18 July 2022 till the 16<sup>th</sup> of August 2022 respectively (tentative dates).
- The Draft Scoping Report will be submitted at the same time as the Environmental Authorisation (EA) application form is submitted to DFFE.
- The report will be uploaded on to the SiVEST Website at <http://www.sivest.co.za/Download>

### Notification of I&APs, landowners and OoS / authorities:

- All affected landowners, the relevant provincial authority (namely the Northern Cape Department of Agriculture, Environmental Affairs, Rural Development and Land Reform) and I&APs will be notified of the BA/EIA process.
- All landowners (affected and surrounding) and I&APs will be notified of the submission of the Draft Reports and the 30-day public review and comment period accordingly.
- In addition, all Organs of State (OoS) / authorities will be sent electronic copies of the Draft Basic Assessment, Draft Scoping Report and the Draft EIA Report.
- The 30-day review and comment period will be provided for both the public and for OoS / authorities, as required by the EIA Regulations (2014), as amended.
- All I&APs will be notified via Email and SMS, which is deemed suitable considering that contact details are available (i.e. a cellphone number confirms access to a cellphone).

### Comments and Response Report (C&RR):

Comments received on the DBAR, DSR and DEIR will be included in the final reports, which will be submitted to the DFFE for decision making at a later stage (within the timeframes as stipulated in the EIA Regulations, 2014, as amended). A full C&RR will also be drafted to capture all comments received during the EIA process, including responses thereto. The C&RR will be included in the Final EIA Report.

The public participation process will come to a close for the project when the decision on the EIA is received and is made available to the public. All registered I&APs / stakeholders will be notified of the EA (should this be granted) and appeal process accordingly<sup>2</sup>.

## 5. CONCLUSION

The Public Participation Plan, as set out above, has been drafted for the BA/EIA Process for the proposed development of the Pofadder Wind Energy Facility (WEF) 1, 2 and 3 and associated infrastructure and Grid Connection to ensure that reasonable opportunity is provided to I&APs / stakeholders and that all administrative actions are reasonable. Proof of all correspondence and notifications will be included in the public participation appendix included in the EIA Report(s).

---

<sup>2</sup> Section 43(1) of the National Environmental Management Act, 1998 (Act No. 107 of 1998) (NEMA)

The Public Participation Plan is submitted to the DFFE, for discussion and agreement before the Public Participation Process is undertaken for the proposed EIA process.

## 6. SCHEDULE

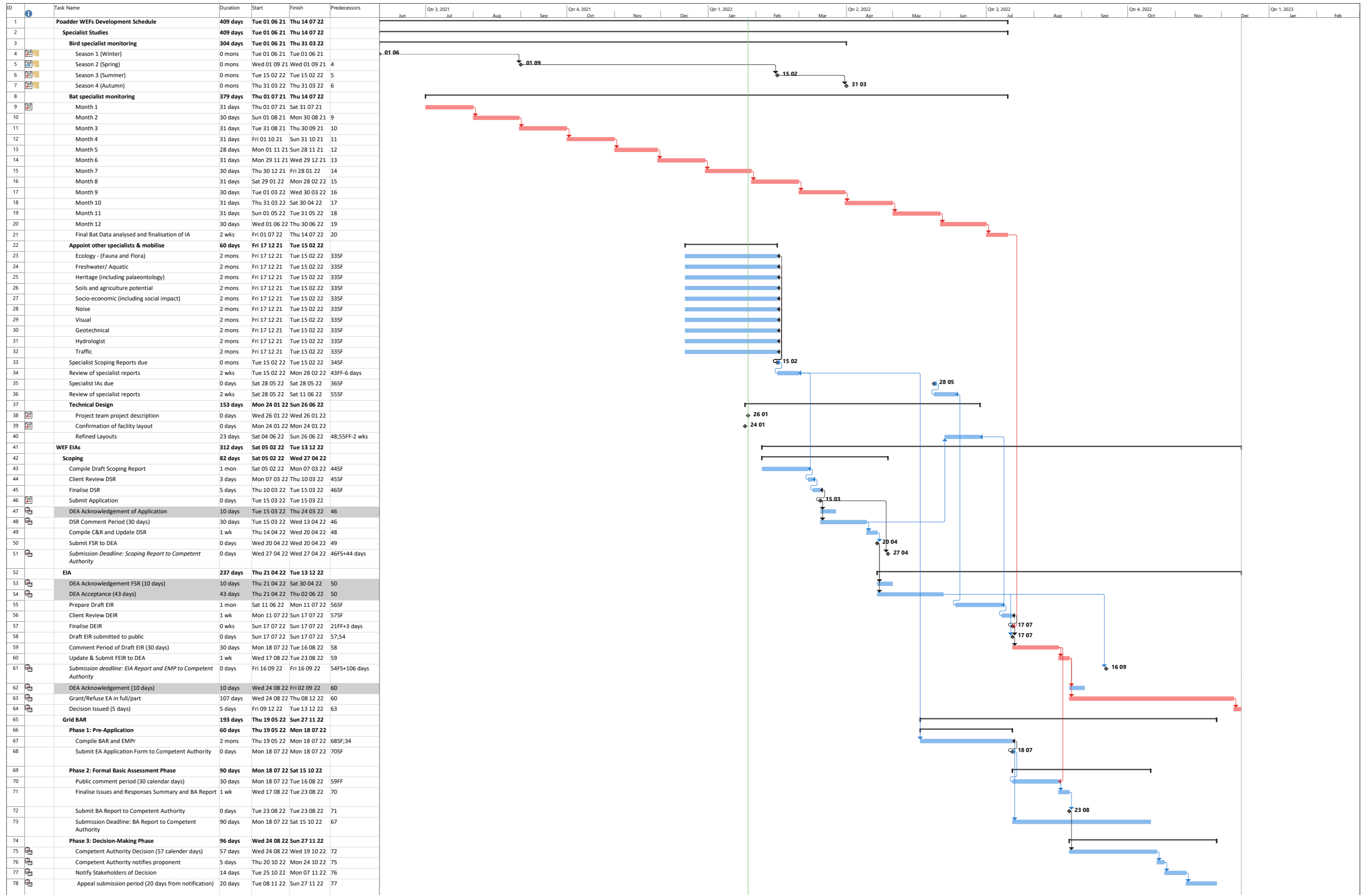
The public participation process will commence in March 2022 with the submission of the draft Scoping Report. Thereafter, the Draft Basic Assessment Report and the Draft EIA Report will go out for comment together from 18 July 2022 till the 16<sup>th</sup> of August 2022.

The project schedule is attached in **Appendix A**.



## **APPENDIX A:**

# **Project Schedule**







**SiVEST SA (Pty) Ltd**  
**Environmental Division**

4 Pencarrow Crescent  
La Lucia Ridge Office Estate,  
Umhlanga Rocs. 4320  
KwaZulu-Natal, South Africa  
PO Box 1899, Umhlanga Rocks. 4320.  
KwaZulu-Natal, South Africa

Tel +27 31 581 1500  
Email [info@sivest.co.za](mailto:info@sivest.co.za)  
[www.sivest.com](http://www.sivest.com)

Contact Person: Michelle Guy  
Tel No.: 031 581 1500  
Email: [michelleg@sivest.co.za](mailto:michelleg@sivest.co.za)

# SiVEST

4 Pencarrow Crescent, La Lucia Ridge Office Estate,  
Umhlanga Rocks. 4320  
PO Box 1899, Umhlanga Rocks. 4320  
KwaZulu-Natal. South Africa



Established 1952

## Site Notice Placement for Pofadder WEF 1, 2, 3 and Pofadder Grid


**Location:** Kakamas Town

**Coordinates:** -28°46'11.339" S; 20°36'59.660" E



**Location:** Kakamas Library

**Coordinates:** -28,46'26.169" S; 20°37'19.460" E



SiVEST SA (Pty) Ltd | Registration No. 2000/006717/07 t/a SiVEST

Part of the SiVEST Group | [www.sivest.com](http://www.sivest.com)

### South Africa

Durban +27 31 581 1500  
East London +27 43 721 2819  
Johannesburg +27 11 798 0600  
Pietermaritzburg +27 33 347 1600  
Pretoria +27 11 798 0600  
Richards Bay +27 35 789 2066  
[info@sivest.co.za](mailto:info@sivest.co.za)

### Mauritius

SiVEST Mauritius  
Curepipe +230 670 4454  
Daniel Wong Chung Co. Ltd  
Curepipe +230 674 5727  
[www.dwcsivest.com](http://www.dwcsivest.com)

### United Kingdom

MBM Consulting  
London, England +44 0203 817 7691  
Tunbridge Wells, England +44 1892 557 290  
[www.mbmconsult.com](http://www.mbmconsult.com)



In South Africa  
and Mauritius

**Location:** Kai! Garib Local Municipality

**Coordinates:** -28°46'35.740" S; 20°37'17.369" E



**Location:** Pofadder Library

**Coordinates:** -29°7'30.800" S; 19°23'5.639" E



---

**POFADDER WEF 1, 2, 3 AND POFADDER GRID**

Proof of site notices

18 March 2022

**Location: Khai-Ma Local Municipality**

**Coordinates: -29°7'46.029" S; 19°23'54.020" E**



**Location: Along R358**

**Coordinates: -29°11'29.429" S; 19°25'13.630" E**



**Location: Along R358**

**Coordinates: -29°15'0.699" S; 19°27'55.679" E**



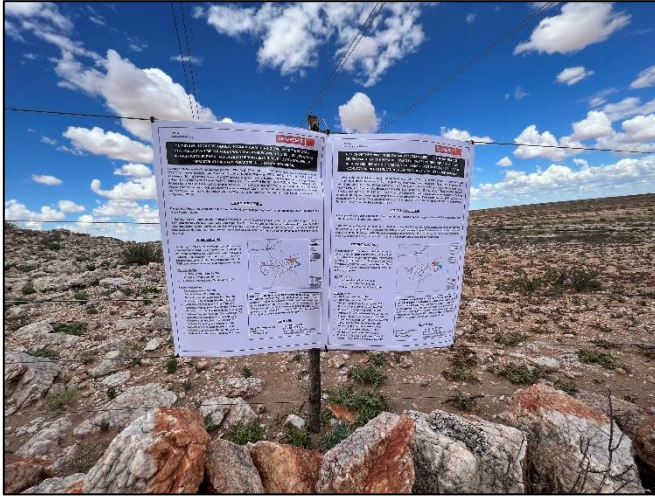
**Location: Farm Portion**

**Coordinates: -29°20'45.850" S; 19°33'33.660" E**



**Location: Grid**

**Coordinates: -29°20'57.740" S; 19°31'30.550" E**



**Location: Pofadder Town**

**Coordinates: -29°7'45.940" S; 19°23'48.160" E**




---


**POFADDER WEF 1, 2, 3 AND POFADDER GRID**


Proof of site notices

18 March 2022


DSR NOTIFICATION


<input type="checkbox"/>	Trace and Track Parcel (CD)	Project Number:
<input type="checkbox"/>	Registered Letter	<b>16876</b>
<input checked="" type="checkbox"/>	Fast Mail	
Addressed To:		Post Office Stamp:
<p>Mr Rodrigo Losper  <b>NAMAKWA DISTRICT MUNICIPALITY</b>                  Private Bag X20                  Springbok                  8240</p>		
		Tracking Number: <b>2128</b>


<input type="checkbox"/>	Trace and Track Parcel (CD)	Project Number:
<input type="checkbox"/>	Registered Letter	<b>16876</b>
<input checked="" type="checkbox"/>	Fast Mail	
Addressed To:		Post Office Stamp:
<p>Mr Jan Liebenberg  <b>KHAI-MA LOCAL MUNICIPALITY</b>                  PO Box 108                  Pofadder                  8890</p>		
		Tracking Number: <b>2128</b>

<input type="checkbox"/>	Trace and Track Parcel (CD)	Project Number:
<input type="checkbox"/>	Registered Letter	<b>16876</b>
<input checked="" type="checkbox"/>	Fast Mail	
Addressed To:		Post Office Stamp:
<p>Mr Graham Mondzinger  <b>ATNS</b>                  Private Bag X15                  Kempton Park                  1620</p>		
		Tracking Number: <b>2128</b>

DSR NOTIFICATION


<input type="checkbox"/>	Trace and Track Parcel (CD)	Project Number:
<input type="checkbox"/>	Registered Letter	<b>16876</b>
<input checked="" type="checkbox"/>	Fast Mail	
Addressed To:		Post Office Stamp:
_____ Mr Aviwe Nyakaza _____ <b>NC Depart. Agriculture, Env Affairs</b> _____ <b>&amp; Land Reform &amp; Rural</b> _____ <b>Development</b> _____ cnr Voortekker & Magasyn Str, _____ Springbok, _____ 8240 _____		
		Tracking Number:


<input type="checkbox"/>	Trace and Track Parcel (CD)	Project Number:
<input type="checkbox"/>	Registered Letter	<b>16876</b>
<input checked="" type="checkbox"/>	Fast Mail	
Addressed To:		Post Office Stamp:
_____ Mrs Dineo Moleko _____ <b>NC Depart. Agriculture, Env Affairs</b> _____ <b>&amp; Land Reform &amp; Rural</b> _____ <b>Development</b> _____ 90 Long Street _____ Kimberley _____ 8300 _____		
		Tracking Number:


<input type="checkbox"/>	Trace and Track Parcel (CD)	Project Number:
<input type="checkbox"/>	Registered Letter	<b>16876</b>
<input checked="" type="checkbox"/>	Fast Mail	
Addressed To:		Post Office Stamp:
_____ Mr Ian Little _____ <b>EWT</b> _____ Kirstenbosch National _____ Botanical Garden _____ Rhodes Drive _____ Newlands _____ CAPE TOWN _____		
		Tracking Number:




DSR NOTIFICATION


<input type="checkbox"/>	<b>Trace and Track Parcel (CD)</b>	Project Number:
<input type="checkbox"/>	<b>Registered Letter</b>	<b>16876</b>
<input checked="" type="checkbox"/>	<b>Fast Mail</b>	
Addressed To:		Post Office Stamp:
<p>_____</p> <p>_____</p> <p>_____</p> <p>_____</p> <p>_____</p> <p>_____</p> <p>Mrs Lizell Stroh SA CAA Private Bag X73 Halfway House 1685</p>		
		Tracking Number:


<input type="checkbox"/>	<b>Trace and Track Parcel (CD)</b>	Project Number:
<input type="checkbox"/>	<b>Registered Letter</b>	<b>16876</b>
<input checked="" type="checkbox"/>	<b>Fast Mail</b>	
Addressed To:		Post Office Stamp:
<p>_____</p> <p>_____</p> <p>_____</p> <p>_____</p> <p>_____</p> <p>_____</p> <p>Mr Selaelo Matlhane SKA PO Box 522 Saxonwold 2132</p>		
		Tracking Number:

<input type="checkbox"/>	<b>Trace and Track Parcel (CD)</b>	Project Number:
<input type="checkbox"/>	<b>Registered Letter</b>	<b>16876</b>
<input checked="" type="checkbox"/>	<b>Fast Mail</b>	
Addressed To:		Post Office Stamp:
<p>_____</p> <p>_____</p> <p>_____</p> <p>_____</p> <p>_____</p> <p>_____</p> <p>Mr Timothy Andrew NCHRA 1 Monridge Office Park, c/o Kekewich Drive &amp; Memorial Road, Kimberley, Northern Cape</p>		
		Tracking Number:


DSR NOTIFICATION


Tracking Number: _____ _____ _____ _____ _____ _____		Addressed To: Mr Morgan Griffiths WESSA PO Box 12444 Centrahil Port Elizabeth 6006	
Post Office Stamp: 		Trace and Track Parcel (CD) <input type="checkbox"/> Registered Letter <input checked="" type="checkbox"/> Fast Mail	
Project Number: <b>16876</b>			


Tracking Number: _____ _____ _____ _____ _____ _____		Addressed To: Mrs Ihlam Peters TELKOM/OPENSERVE 10 Jan Smuts Drive Pinelands Cape Town 7404	
Post Office Stamp: 		Trace and Track Parcel (CD) <input type="checkbox"/> Registered Letter <input checked="" type="checkbox"/> Fast Mail	
Project Number: <b>16876</b>			

Tracking Number: _____ _____ _____ _____ _____ _____		Addressed To: Mrs Shanti Goverder SENTECH Private Bag X06 Honeydew 2040	
Post Office Stamp: 		Trace and Track Parcel (CD) <input type="checkbox"/> Registered Letter <input checked="" type="checkbox"/> Fast Mail	
Project Number: <b>16876</b>			


DSR NOTIFICATION

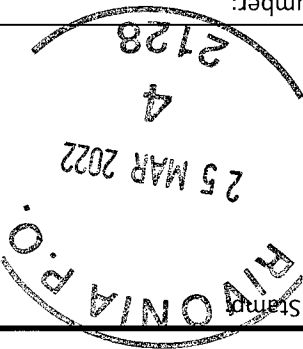
<input type="checkbox"/>	Trace and Track Parcel (CD)	Project Number:
<input type="checkbox"/>	Registered Letter	<b>16876</b>
<input checked="" type="checkbox"/>	Fast Mail	
Addressed To:		Post Office Stamp:
<p>_____</p> <p>_____ Mr Jasper Nieuwoudt _____</p> <p>_____ <b>DMR</b> _____</p> <p>_____ Hopley Centre, _____</p> <p>_____ cnr of Van der stel &amp; Van _____</p> <p>_____ Riebeeck Streets, _____</p> <p>_____ Springbok _____</p>		
		Tracking Number: <b>2128</b>

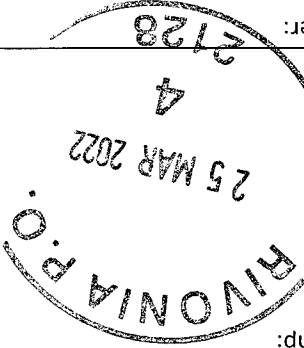
<input type="checkbox"/>	Trace and Track Parcel (CD)	Project Number:
<input type="checkbox"/>	Registered Letter	<b>16876</b>
<input checked="" type="checkbox"/>	Fast Mail	
Addressed To:		Post Office Stamp:
<p>_____</p> <p>_____ Mrs Thoko Buthelezi _____</p> <p>_____ <b>DAFF</b> _____</p> <p>_____ Private Bag X120 _____</p> <p>_____ Pretoria _____</p> <p>_____ 0001 _____</p>		
		Tracking Number: <b>2128</b>

<input type="checkbox"/>	Trace and Track Parcel (CD)	Project Number:
<input type="checkbox"/>	Registered Letter	<b>16876</b>
<input checked="" type="checkbox"/>	Fast Mail	
Addressed To:		Post Office Stamp:
<p>_____</p> <p>_____ Mrs Jacoline Mans _____</p> <p>_____ <b>DAFF</b> _____</p> <p>_____ Koelenhof _____</p> <p>_____ 306 Schroder Street _____</p> <p>_____ Upington _____</p> <p>_____ 8800 _____</p>		
		Tracking Number: <b>2128</b>

DSR NOTIFICATION

Tracking Number: _____		Addressed To: _____ _____
Post Office Stamp: 		
Project Number: <b>16876</b>	Trace and Track Parcel (CD)	
	Registered Letter	<input checked="" type="checkbox"/>
		Fast Mail

Tracking Number: _____		Addressed To: _____ _____
Post Office Stamp: 		
Project Number: <b>16876</b>	Trace and Track Parcel (CD)	
	Registered Letter	<input checked="" type="checkbox"/>
		Fast Mail


Tracking Number: _____		Addressed To: _____ _____
Post Office Stamp: 		
Project Number: <b>16876</b>	Trace and Track Parcel (CD)	
	Registered Letter	<input checked="" type="checkbox"/>
		Fast Mail


Mr Patrick Lenyibi!  
Dept. of Sports, Arts & Culture  
Private Bag X5004  
Kimberley  
8300


Mrs Nicole Abrahams  
SANRAL  
Private Bag X19  
Bellville  
7535

Ms Natasha Corns/  
Mr Jaco Roelofse  
NC Dept of Roads & Public Works  
PO Box 3132  
Kimberley  
8300


DSR NOTIFICATION


<input type="checkbox"/>	<b>Trace and Track Parcel (CD)</b>	Project Number:
<input type="checkbox"/>	<b>Registered Letter</b>	<b>16876</b>
<input checked="" type="checkbox"/>	<b>Fast Mail</b>	
Addressed To:		Post Office Stamp:
<p>_____</p> <p>_____ Mr Janse Rabie _____</p> <p>_____ <b>AGRI-SA – Northern Cape</b> _____</p> <p>_____ PO Box 1094 _____</p> <p>_____ Kimberley _____</p> <p>_____ 8300 _____</p> <p>_____</p> <p>_____</p>		
		Tracking Number:

<input type="checkbox"/>	<b>Trace and Track Parcel (CD)</b>	Project Number:
<input type="checkbox"/>	<b>Registered Letter</b>	<b>16876</b>
<input checked="" type="checkbox"/>	<b>Fast Mail</b>	
Addressed To:		Post Office Stamp:
<p>_____</p> <p>_____ Ms Zama Mbunquka _____</p> <p>_____ <b>BGCMA</b> _____</p> <p>_____ P.O. Box 1205 _____</p> <p>_____ George _____</p> <p>_____ 6530 _____</p> <p>_____</p> <p>_____</p>		
		Tracking Number:

<input type="checkbox"/>	<b>Trace and Track Parcel (CD)</b>	Project Number:
<input type="checkbox"/>	<b>Registered Letter</b>	<b>16876</b>
<input checked="" type="checkbox"/>	<b>Fast Mail</b>	
Addressed To:		Post Office Stamp:
<p>_____</p> <p>_____ Mr John Geeringh _____</p> <p>_____ <b>ESKOM</b> _____</p> <p>_____ PO Box 1091 _____</p> <p>_____ Johannesburg _____</p> <p>_____ 2000 _____</p> <p>_____</p> <p>_____</p>		
		Tracking Number:

DSR NOTIFICATION

<input type="checkbox"/>	Trace and Track Parcel (CD)	Project Number:
<input type="checkbox"/>	Registered Letter	<b>16876</b>
<input checked="" type="checkbox"/>	Fast Mail	
Addressed To:		Post Office Stamp:
_____	Ms Lerato Mokhoantle	
_____	<b>DWS</b>	
_____	Private Bag X5018	
_____	Kimberley	
_____	8300	Tracking Number:
_____		

<input type="checkbox"/>	Trace and Track Parcel (CD)	Project Number:
<input type="checkbox"/>	Registered Letter	<b>16876</b>
<input checked="" type="checkbox"/>	Fast Mail	
Addressed To:		Post Office Stamp:
_____	Mr Peter Cloete	
_____	<b>DEA Biodiversity</b>	
_____	Private Bag X5018	
_____	Kimberley	
_____	8300.	Tracking Number:
_____		

<input type="checkbox"/>	Trace and Track Parcel (CD)	Project Number:
<input type="checkbox"/>	Registered Letter	<b>16876</b>
<input checked="" type="checkbox"/>	Fast Mail	
Addressed To:		Post Office Stamp:
_____	Mr Seoka Lekota	
_____	<b>DFFE Biodiversity</b>	
_____	Private Bag X447	
_____	Pretoria	
_____	0001	Tracking Number:
_____		


*HAND DELIVERY*


## 16876 LO Notification


### English Notification

Phonenumber	Network	Status	Scheduled Date	Submitted Date	Status Date	Sent Data	Group Name	Group Description
27849230030	MTN	DELIVRD	3/28/2022 5:06:00 PM	3/28/2022 5:06:45 PM	3/28/2022 5:06:50 PM	Please note that SiVEST SA (Pty) Ltd has been appointed by Pofadder Wind Facility 1 (Pty) Ltd, Pofadder Wind Facility 2 (Pty) Ltd, Pofadder Wind Facility 3 (Pty) Ltd and Pofadder Grid (Pty) Ltd as the Environmental Assessment Practitioner (EAP) for the abovementioned projects.	Pofadder WEFs	LO Notification
27849230030	MTN	DELIVRD	3/28/2022 5:07:00 PM	3/28/2022 5:07:21 PM	3/28/2022 5:07:22 PM	You have been identified as an adjacent / surrounding landowner for the proposed projects. SiVEST would thus like to please request the email address and/or postal/residential address (should you not have an email address) of you and any occupants residing on your land, so that we can send information regarding the projects and involve you in the EIA processes.	Pofadder WEFs	LO Notification
27849230030	MTN	DELIVRD	3/28/2022 5:08:00 PM	3/28/2022 5:07:48 PM	3/28/2022 5:07:50 PM	Please forward your email address and/or postal/residential address to Hlengiwe Ntuli at: 073 357 2058.	Pofadder WEFs	LO Notification

DSR NOTIFICATION

<input type="checkbox"/>	<b>Trace and Track Parcel (CD)</b>	Project Number:
<input type="checkbox"/>	<b>Registered Letter</b>	<b>16876</b>
<input checked="" type="checkbox"/>	<b>Fast Mail</b>	
Addressed To:		Post Office Stamp:
_____ Nozipho N Mndaweni <b>Department of Communications</b> _____ Private Bag X745 _____ PRETORIA _____ 0001 _____ _____ _____ _____		
		Tracking Number:

<input type="checkbox"/>	<b>Trace and Track Parcel (CD)</b>	Project Number:
<input type="checkbox"/>	<b>Registered Letter</b>	<b>16876</b>
<input checked="" type="checkbox"/>	<b>Fast Mail</b>	
Addressed To:		Post Office Stamp:
_____ Reetsang Mokwena <b>Department of Agriculture, Forestry                  and Fisheries (DAFF)</b> _____ P.O Box 52 _____ UPINGTON _____ 8800 _____ _____ _____ _____		
		Tracking Number:

<input type="checkbox"/>	<b>Trace and Track Parcel (CD)</b>	Project Number:
<input type="checkbox"/>	<b>Registered Letter</b>	
<input type="checkbox"/>	<b>Fast Mail</b>	
Addressed To:		Post Office Stamp:
_____ _____ _____ _____ _____ _____ _____ _____		
		Tracking Number:



**16876 DSR Notification**

**English Notification**

Phonenumber	Network	Status	Scheduled Date	Submitted Date	Status Date	Sent Data	Group Name	Group Description
27838737715	MTN	EXPIRED	3/30/2022 3:29:00 PM	3/30/2022 3:40:53 PM	3/30/2022 8:59:07 PM	Proposed Development of Pofadder 1, 2 and 3 Wind Energy Facilities near Pofadder in the Northern Cape: Draft Scoping Assessment Reports available for comment at Pofadder Library from 31/03/2022 - 03/05/2022. For info Hlengiwe 0117980600.	Pofadder WEF	DSR Notification

## sivest\_PPP

---

**From:** sivest\_PPP  
**Sent:** Wednesday, 30 March 2022 15:40  
**Cc:** Michelle Guy; Hlengiwe Ntuli  
**Subject:** 16876: Pofadder Wind Energy Facilities 1, 2 and 3 near Pofadder in Northern Cape: DSR Comment Period Starting  
**Attachments:** 16876 Pofadder WEF DSR Notification Letter Rev 1.0 25022022 Final.pdf; 16876 Pofadder WEF Advert rev 2.0 240322 Final (with Afrikaans).pdf

<b>Tracking:</b>	<b>Recipient</b>	<b>Delivery</b>
	Michelle Guy	Delivered: 30 Mar 2022 15:41
	Hlengiwe Ntuli	Delivered: 30 Mar 2022 15:41
	Abra van Wyk	
	Abe Abrahams	
	Nicole Abrahams	
	Antonell Daniels	
	Alice Letiane	
	Ali Diteme	
	A T Grundling	
	Alwyn Smith	
	Andile Gxasheka	
	Aphiwe Fayindlala	
	Andiswa Sam	
	Tawana A M	
	Adriaan Tiplady	
	Aviwe Nyakaza	
	Fabiola Basson	
	Seoka Lekota	
	Henning Myburg	
	Lous Steyn	
	Bryan Fischer	
	Conrad Wilhelm Geldenhuys	
	Claudette Farmer	
	Viljoen Mothibi	
	Christiaan Fortuin	
	Chrispin Phiri	
	Cindy Beukes	
	Collen Malatji	
	P Josop	
	Cynthia Nkoane	
	Danie Kotzee	
	Deidre Karsten	
	Mduduzi Shabane	
	Derik Martin	
	Dineo Moleko	

**Recipient****Delivery**

Eddie Seaton  
Samantha Ralston-Paton  
Shadrack Moephuli  
Ethel Sinthumule  
E Vass  
Ferdinand van Rooi  
C Fortune  
Piet Van Niekerk  
John Geeringh  
Gilbert Lategan  
G Mothibi  
Alexia Hlengani  
Jan Liebennerg  
Ian Little  
Isak De Waal  
Ihlaam Peters  
Ichabod Manyane  
Pule Godfrey Selepe  
Office  
Thatelo Itumeleng  
Itumeleng Mashune  
Jaco Kruger  
Jacoline Mans  
Janse Rabie  
Pumza Jizana  
Johan van der Berg  
Johan van den Berg  
N Makgalemele  
Karen Clark  
Kate McEwan  
Katshaba Goafhiwe  
Kefuoe  
Kgautu Mokoena  
Simon Peterson  
Johan Koegelberg  
Legadima Leso  
Leonard Shaw  
Leon Vermeulen  
Lerato April  
Lilizian Farmer  
Leon October  
Lourens Leeuwner  
Magdalena Michalowska

**Recipient****Delivery**

Johny Makay  
Makaya Mamogale  
Malebo Baloi  
Marius Nagel  
Mashudu Marubini  
Mpilo Masondo  
Musa Baloye  
Phindile Mdakane  
Millard Kotze  
JG Lategan  
M.E. Tau  
Mervin October  
Lerato Mokhoantle  
Molefe Morokane  
Muna Lakhani  
Obakeng Isaacs  
Mvusiwekhaya Sicwesha  
Natasha Corns  
Natasha Higgitt  
Nikki Visagie  
Mokgadi Mathekgana  
Ntanganedzeni Ramasunzi  
Ntsundeni Ravhugoni  
Nanine van Olmen  
David Msiza  
Graham Mondzinger  
Hassinah Mileng  
Lizell Stroh  
Adriana Chickesh  
Lucelle Van Niekerk  
Pervelan Govender  
Peter Cloete  
Petro Moller  
Pheladi Masipa  
Martina Phiri  
Portia Makitla  
Alisha Pretorius  
Jeff Radebe  
Pule Salia  
R Saal  
Timothy Andrews  
Rose Cwangae  
Rebecca Tlhabane

**Recipient****Delivery**

Rodrigo Losper  
Jaco Roelofse  
Roxanne Mustard  
Ryan Oliver  
Sharief Harris  
Mavela Hlazo  
Seppie Esterhuizen  
Selaelo Matlhane  
Shireen Mohammed  
Sonet Du Plooy  
Steve Galane  
Khululwa Gaongalelwe  
Tshegofatso Monama  
Tinus Galloway  
Gerhard Visser  
Thomas Theron  
Thys Steenkamp  
Thato Nape  
Thobekile Zungu  
Jasper Visser  
Edward Vries  
Selwyn Bowers  
Morgan Griffiths  
Ashleen Cloete  
Willem Van Niekerk  
Willem Damarah  
Willem Marais  
Ted Williams  
Wandi Nodaba  
Yolan Friedman  
Zanna Coetzee  
Zama Mbunquka  
Zongezile Bongo  
info@nersa.org.za  
slekota@environment.gov.za  
ontvangs@agrink.co.za  
YMouton@ncpg.gov.za  
vmothibi@ncpg.gov.za  
eddie.seaton@gmail.com  
sebolemd@eskom.co.za  
ihlaamp@telkom.co.za  
madaboutbats@gmail.com  
ShawLS@Telkom.co.za

**Recipient****Delivery**

leon.october2@gmail.com  
 eia@ewt.org.za  
 j.mackay123456@gmail.com  
 BFestus@ncpg.gov.za  
 Sunday.mabaso@dmr.gov.za  
 naninevanolmen@live.nl  
 david.msiza@dmr.gov.za  
 grahamm@atns.co.za  
 HassinahM@atns.co.za  
 strohl@caa.co.za  
 rtimothy@nbkb.org.za  
 seppie.esterhuysen@gmail.com  
 SonetW@l2b.co.za  
 SelwynB@openseve.co.za  
 morgan.griffiths@wessa.co.za  
 admin@zfm-dm.gov.za  
 enquiries@sao.ac.za

Dear Interested and/or Affected Party

**NOTICE OF THE ENVIRONMENTAL IMPACT ASSESSMENT (EIA) PROCESS FOR THE PROPOSED DEVELOPMENT OF THE POFADDER WIND ENERGY FACILITY (WEF) 1, 2 AND 3 AND ASSOCIATED INFRASTRUCTURE AND GRID INFRASTRUCTURE NEAR POFADDER IN THE NORTHERN CAPE PROVINCE OF SOUTH AFRICA (DFFE Reference No: To be announced)**

• **AVAILABILITY OF DRAFT SCOPING REPORTS FOR PUBLIC REVIEW**

Please note that SiVEST SA (Pty) Ltd has been appointed Pofadder Wind Facility 1 (Pty) Ltd, Pofadder Wind Facility 2 (Pty) Ltd, Pofadder Wind Facility 3 (Pty) Ltd and Pofadder Grid (Pty) Ltd as the Environmental Assessment Practitioner (EAP) for the abovementioned projects.

We would like to take this opportunity to inform you that, in accordance with the National Environmental Management Act, 1998 (Act No. 107 of 1998) (NEMA) (as amended), the Draft Scoping Reports (DSRs) for the above-mentioned projects will be available for public comment and review from **31 March 2022 to 03 May 2022** (end of business day).

Should you wish to receive an electronic copy of the DSRs please forward your request in writing to us.

Hard copies of the DSRs can be reviewed at the following public place:

VENUE	STREET ADDRESS	HOURS	CONTACT NO
Pofadder Library	Loop St, Pofadder, 8890 (1084 Water Street)	Mondays- Fridays 7:30am - 4:00pm	054 933 0221

The reports as well as the accompanying appendices are also available on SiVEST's website: <http://www.sivest.co.za/>, click on Downloads, then browse to the folder '16876 Pofadder Wind Energy Facilities'.

**Attached is an English letter and advert notifying you of the review period.**

SiVEST is committed to complying with the requirements as set out in terms of POPIA.

I.T.O POPIA, you hereby declare and confirm that you, as an I&AP providing information, consent for your information to be gathered, stored and distributed for the purpose of this project.

Kind Regards,

**Hlengiwe Ntuli**

Project Secretary & PPP Administrators

**SiVEST Environmental Division**

**D** +27 11 798 0690 | **T** +27 11 798 0600 | **E** [HlengiweN@sivest.co.za](mailto:HlengiweN@sivest.co.za)



Engineering Consulting | Project Management | Environmental Consulting  
Town & Regional Planning | Management Systems Consulting | Training

**Level 2 BBBEE Contributor in South Africa**

**[www.sivest.com](http://www.sivest.com)**

South Africa	Durban   East London   Johannesburg   Pietermaritzburg   Pretoria   Richards Bay
Mauritius	Daniel Wong Chung Co. Ltd / SiVEST Mauritius: Curepipe <a href="http://www.dwcsivest.com">www.dwcsivest.com</a>
Kenya	Nairobi
United Kingdom	MBM Consulting: London, England   Tunbridge Wells, England <a href="http://www.mbmconsult.com">www.mbmconsult.com</a>

## sivest\_PPP

---

**From:** sivest\_PPP  
**Sent:** Wednesday, 30 March 2022 16:01  
**Cc:** Michelle Guy; Hlengiwe Ntuli  
**Subject:** 16876: Pofadder Wind Energy Facilities 1, 2 and 3 near Pofadder in Northern Cape: DSR to Organs of State

<b>Tracking:</b>	<b>Recipient</b>	<b>Delivery</b>
	Michelle Guy	Delivered: 30 Mar 2022 16:02
	Hlengiwe Ntuli	Delivered: 30 Mar 2022 16:02
	'Abra van Wyk'	
	'Abe Abrahams'	
	'Nicole Abrahams'	
	'Antonell Daniels'	
	'Alice Letiane'	
	'Ali Diteme'	
	'A T Grundling'	
	'Alwyn Smith'	
	'Andile Gxasheka'	
	'Aphiwe Fayindlala'	
	'Andiswa Sam'	
	'Tawana A M'	
	'Adriaan Tiplady'	
	'Awiwe Nyakaza'	
	'Fabiola Basson'	
	'Seoka Lekota'	
	'Henning Myburg'	
	'Lous Steyn'	
	'Bryan Fischer'	
	'Conrad Wilhelm Geldenhuys'	
	'Claudette Farmer'	
	'Viljoen Mothibi'	
	'Christiaan Fortuin'	
	'Chrispin Phiri'	
	'Cindy Beukes'	
	'Collen Malatji'	
	'P Josop'	
	'Cynthia Nkoane'	
	'Danie Kotzee'	
	'Deidre Karsten'	
	'Mduduzi Shabane'	
	'Derik Martin'	
	'Dineo Moleko'	
	'Eddie Seaton'	
	'Shadrack Moephuli'	



**Recipient****Delivery**

'Ethel Sinthumule'  
'E Vass'  
'Ferdinand van Rooi'  
'C Fortune'  
'John Geeringh'  
'Gilbert Lategan'  
'G Mothibi'  
'Alexia Hlengani'  
'Jan Liebennerg'  
'Ian Little'  
'Isak De Waal'  
'Ihlaam Peters'  
'Ichabod Manyane'  
'Pule Godfrey Selepe'  
'Thatelo Itumeleng'  
'Itumeleng Mashune'  
'Jacoline Mans'  
'Pumza Jizana'  
'Johan van der Berg'  
'Johan van den Berg'  
'N Makgalemele'  
'Kate McEwan'  
'Katshaba Goaffhiwe'  
'Kefuoe'  
'Kgautu Mokoena'  
'Simon Peterson'  
'Johan Koegelberg'  
'Legadima Leso'  
'Leonard Shaw'  
'Leon Vermeulen'  
'Lerato April'  
'Lilizian Farmer'  
'Leon October'  
'Lourens Leeuwner'  
'Johny Makay'  
'Makaya Mamogale'  
'Malebo Baloi'  
'Marius Nagel'  
'Mashudu Marubini'  
'Mpilo Masondo'  
'Musa Baloye'  
'Phindile Mdakane'  
'JG Lategan'

**Recipient****Delivery**

'M.E. Tau'  
'Mervin October'  
'Lerato Mokhoantle'  
'Molefe Morokane'  
'Muna Lakhani'  
'Obakeng Isaacs'  
'Mvusiwekhaya Sicwesha'  
'Natasha Corns'  
'Natasha Higgitt'  
'Mokgadi Mathekgana'  
'Ntanganedzeni Ramasunzi'  
'Ntsundeni Ravhugoni'  
'Nanine van Olmen'  
'David Msiza'  
'Graham Mondzinger'  
'Hassinah Mileng'  
'Lizell Stroh'  
'Adriana Chickesh'  
'Lucelle Van Niekerk'  
'Pavelan Govender'  
'Peter Cloete'  
'Pheladi Masipa'  
'Martina Phiri'  
'Portia Makitla'  
'Alisha Pretorius'  
'Jeff Radebe'  
'Pule Salia'  
'R Saal'  
'Timothy Andrews'  
'Rose Cwangae'  
'Rebecca Tlhabane'  
'Rodrigo Losper'  
'Jaco Roelofse'  
'Ryan Oliver'  
'Mavela Hlazo'  
'Seppie Esterhuizen'  
'Selaelo Matlhane'  
'Shireen Mohammed'  
'Steve Galane'  
'Khululwa Gaongalelwe'  
'Tshegofatso Monama'  
'Thato Nape'  
'Thobekile Zungu'

**Recipient****Delivery**

'Edward Vries'  
'Selwyn Bowers'  
'Morgan Griffiths'  
'Ashleen Cloete'  
'Willem Damarah'  
'Ted Williams'  
'Wandi Nodaba'  
'Yolan Friedman'  
'Zanna Coetzee'  
'Zongezile Bongo'  
'info@nersa.org.za'  
'slekota@environment.gov.za'  
'ontvangs@agrink.co.za'  
'YMouton@ncpg.gov.za'  
'vmothibi@ncpg.gov.za'  
'eddie.seaton@gmail.com'  
'sebolemd@eskom.co.za'  
'ihlaamp@telkom.co.za'  
'madaboutbats@gmail.com'  
'ShawLS@Telkom.co.za'  
'leon.october2@gmail.com'  
'eia@ewt.org.za'  
'j.mackay123456@gmail.com'  
'BFestus@ncpg.gov.za'  
'Sunday.mabaso@dmr.gov.za'  
'naninevanolmen@live.nl'  
'david.msiza@dmr.gov.za'  
'grahamm@atns.co.za'  
'HassinahM@atns.co.za'  
'strohl@caa.co.za'  
'rtimothy@nbkb.org.za'  
'seppie.esterhuysen@gmail.com'  
'SelwynB@openseve.co.za'  
'morgan.griffiths@wessa.co.za'  
'admin@zfm-dm.gov.za'  
'enquiries@saa.ac.za'

Dear Stakeholder

**NOTICE OF THE ENVIRONMENTAL IMPACT ASSESSMENT (EIA) PROCESS FOR THE PROPOSED DEVELOPMENT OF THE POFADDER WIND ENERGY FACILITY (WEF) 1, 2 AND 3 AND ASSOCIATED INFRASTRUCTURE AND GRID INFRASTRUCTURE NEAR POFADDER IN THE NORTHERN CAPE PROVINCE OF SOUTH AFRICA (DFFE Reference No: To be announced)**

Please note that SiVEST SA (Pty) Ltd has been appointed by Pofadder Wind Facility 1 (Pty) Ltd, Pofadder Wind Facility 2 (Pty) Ltd, Pofadder Wind Facility 3 (Pty) Ltd and Pofadder Grid (Pty) Ltd as the Environmental Assessment Practitioner (EAP) for the abovementioned projects.

We would like to take this opportunity to inform you that, in accordance with the National Environmental Management Act, 1998 (Act No. 107 of 1998) (NEMA) (as amended), the Draft Scoping Reports (DSRs) for the above-mentioned projects will be available for public comment and review from **31 March 2022 to 03 May 2022** (end of business day).

The DSR as well as the accompanying appendices are available on SiVEST's website: <http://www.sivest.co.za/>, click on Downloads, then browse to the folder '16876 Pofadder 1, 2 and 3 WEFs and an electronic copy (on CD) has been posted to your department. We kindly request that you submit your comments to the Public Participation Office at the below details, on or before Tuesday 3<sup>rd</sup> May 2022 (before end of business day). SiVEST will forward any comments received after the public comment and review period directly to the relevant case officer at the Department of Forestry, Fisheries and Environment (DFFE).

**Hlengiwe Ntuli or Michelle Guy**  
PO Box 2921, RIVONIA, 2128  
Phone: (011) 798 0600  
E-mail: [sivest\\_ppp@sivest.co.za](mailto:sivest_ppp@sivest.co.za)  
Fax: (011) 803 7272

Kind Regards,  
**Hlengiwe Ntuli**  
Project Secretary & PPP Administrators  
**SiVEST Environmental Division**

**D** +27 11 798 0690 | **T** +27 11 798 0600 | **E** [HlengiweN@sivest.co.za](mailto:HlengiweN@sivest.co.za)



Engineering Consulting | Project Management | Environmental Consulting  
Town & Regional Planning | Management Systems Consulting | Training

**Level 2 BBBEE Contributor in South Africa**

**[www.sivest.com](http://www.sivest.com)**

South Africa     Durban | East London | Johannesburg | Pietermaritzburg | Pretoria | Richards Bay  
Mauritius       Daniel Wong Chung Co. Ltd / SiVEST Mauritius: Curepipe [www.dwcsivest.com](http://www.dwcsivest.com)  
Kenya             Nairobi  
United Kingdom     MBM Consulting: London, England | Tunbridge Wells, England [www.mbmconsult.com](http://www.mbmconsult.com)

## sivest\_PPP

---

**From:** sivest\_PPP  
**Sent:** Tuesday, 19 April 2022 09:48  
**Cc:** Michelle Guy; Hlengiwe Ntuli  
**Subject:** RE: 16876: Pofadder Wind Energy Facilities 1, 2 and 3 near Pofadder in Northern Cape: DSR Comment Period Open  
**Attachments:** 16876 Pofadder WEF DSR Notification Letter Rev 1.0 25022022 Final.pdf; 16876 Pofadder WEF Advert rev 2.0 240322 Final (with Afrikaans).pdf

<b>Tracking:</b>	<b>Recipient</b>	<b>Delivery</b>
	Michelle Guy	Delivered: 19 Apr 2022 09:48
	Hlengiwe Ntuli	Delivered: 19 Apr 2022 09:48
	'Abra van Wyk'	
	'Abe Abrahams'	
	'Nicole Abrahams'	
	'Antonell Daniels'	
	'Alice Letiane'	
	'Ali Diteme'	
	'A T Grundling'	
	'Alwyn Smith'	
	'Andile Gxasheka'	
	'Aphiwe Fayindlala'	
	'Andiswa Sam'	
	'Tawana A M'	
	'Adriaan Tiplady'	
	'Awiwe Nyakaza'	
	'Fabiola Basson'	
	'Seoka Lekota'	
	'Henning Myburg'	
	'Lous Steyn'	
	'Bryan Fischer'	
	'Conrad Wilhelm Geldenhuys'	
	'Claudette Farmer'	
	'Viljoen Mothibi'	
	'Christiaan Fortuin'	
	'Chrispin Phiri'	
	'Cindy Beukes'	
	'Collen Malatji'	
	'P Josop'	
	'Cynthia Nkoane'	
	'Danie Kotzee'	
	'Deidre Karsten'	
	'Mduduzi Shabane'	
	'Derik Martin'	
	'Dineo Moleko'	

**Recipient****Delivery**

'Eddie Seaton'  
'Samantha Ralston-Paton'  
'Shadrack Moephuli'  
'Ethel Sinthumule'  
'E Vass'  
'Ferdinand van Rooi'  
'C Fortune'  
'Piet Van Niekerk'  
'John Geeringh'  
'Gilbert Lategan'  
'G Mothibi'  
'Alexia Hlengani'  
'Jan Liebennerg'  
'Ian Little'  
'Isak De Waal'  
'Ihlaam Peters'  
'Ichabod Manyane'  
'Pule Godfrey Selepe'  
'Office'  
'Thatelo Itumeleng'  
'Itumeleng Mashune'  
'Jaco Kruger'  
'Jacoline Mans'  
'Janse Rabie'  
'Pumza Jizana'  
'Johan van der Berg'  
'Johan van den Berg'  
'N Makgalemele'  
'Karen Clark'  
'Kate McEwan'  
'Katshaba Goaffhiwe'  
'Kefuoe'  
'Kgautu Mokoena'  
'Simon Peterson'  
'Johan Koegelberg'  
'Legadima Leso'  
'Leonard Shaw'  
'Leon Vermeulen'  
'Lerato April'  
'Lilizian Farmer'  
'Leon October'  
'Lourens Leeuwner'  
'Magdalena Michalowska'

**Recipient****Delivery**

'Johny Makay'  
'Makaya Mamogale'  
'Malebo Baloi'  
'Marius Nagel'  
'Mashudu Marubini'  
'Mpilo Masondo'  
'Musa Baloye'  
'Phindile Mdakane'  
'Millard Kotze'  
'JG Lategan'  
'M.E. Tau'  
'Mervin October'  
'Lerato Mokhoantle'  
'Molefe Morokane'  
'Muna Lakhani'  
'Obakeng Isaacs'  
'Mvusiwekhaya Sicwesha'  
'Natasha Corns'  
'Natasha Higgitt'  
'Nikki Visagie'  
'Mokgadi Mathekgana'  
'Ntanganedzeni Ramasunzi'  
'Ntsundeni Ravhugoni'  
'Nanine van Olmen'  
'David Msiza'  
'Graham Mondzinger'  
'Hassinah Mileng'  
'Lizell Stroh'  
'Adriana Chickesh'  
'Lucelle Van Niekerk'  
'Pavelan Govender'  
'Peter Cloete'  
'Petro Moller'  
'Pheladi Masipa'  
'Martina Phiri'  
'Portia Makitla'  
'Alisha Pretorius'  
'Jeff Radebe'  
'Pule Salia'  
'R Saal'  
'Timothy Andrews'  
'Rose Cwangae'  
'Rebecca Tlhabane'

**Recipient****Delivery**

'Rodrigo Losper'  
'Jaco Roelofse'  
'Roxanne Mustard'  
'Ryan Oliver'  
'Sharief Harris'  
'Mavela Hlazo'  
'Seppie Esterhuizen'  
'Selaelo Matlhane'  
'Shireen Mohammed'  
'Sonet Du Plooy'  
'Steve Galane'  
'Khululwa Gaongalelwe'  
'Tshegofatso Monama'  
'Tinus Galloway'  
'Gerhard Visser'  
'Thomas Theron'  
'Thys Steenkamp'  
'Thato Nape'  
'Thobekile Zungu'  
'Jasper Visser'  
'Edward Vries'  
'Selwyn Bowers'  
'Morgan Griffiths'  
'Ashleen Cloete'  
'Willem Van Niekerk'  
'Willem Damarah'  
'Willem Marais'  
'Ted Williams'  
'Wandi Nodaba'  
'Yolan Friedman'  
'Zanna Coetzee'  
'Zama Mbunquka'  
'Zongezile Bongo'  
'info@nersa.org.za'  
'slekota@environment.gov.za'  
'ontvangs@agrink.co.za'  
'YMouton@ncpg.gov.za'  
'vmothibi@ncpg.gov.za'  
'eddie.seaton@gmail.com'  
'sebolemd@eskom.co.za'  
'ihlaamp@telkom.co.za'  
'madaboutbats@gmail.com'  
'ShawLS@Telkom.co.za'



**Recipient****Delivery**

'leon.october2@gmail.com'  
'eia@ewt.org.za'  
'j.mackay123456@gmail.com'  
'BFestus@ncpg.gov.za'  
'Sunday.mabaso@dmr.gov.za'  
'naninevanolmen@live.nl'  
'david.msiza@dmr.gov.za'  
'grahamm@atns.co.za'  
'HassinahM@atns.co.za'  
'strohl@caa.co.za'  
'rtimothy@nbkb.org.za'  
'seppie.esterhuysen@gmail.com'  
'SonetW@l2b.co.za'  
'SelwynB@openserve.co.za'  
'morgan.griffiths@wessa.co.za'  
'admin@zfm-dm.gov.za'  
'enquiries@sao.ac.za'

Dear Interested and/or Affected Party (I&AP) / Stakeholder,

**NOTICE OF THE ENVIRONMENTAL IMPACT ASSESSMENT (EIA) PROCESS FOR THE PROPOSED DEVELOPMENT OF THE POFADDER WIND ENERGY FACILITY (WEF) 1, 2 AND 3 AND ASSOCIATED INFRASTRUCTURE AND GRID INFRASTRUCTURE NEAR POFADDER IN THE NORTHERN CAPE PROVINCE OF SOUTH AFRICA (DFFE Reference No: To be announced)**

• **REMINDER ABOUT COMMENTING PERIOD FOR DRAFT SCOPING REPORTS (DSRs)**

Please note that the Draft Scoping Reports (DSRs) for the above-mentioned projects was made available for public review and comment from **Thursday 31 March 2022 to Tuesday 03 May 2022** (end of business day). The review and comment period for the above-mentioned projects therefore ends on **Tuesday 03 May 2022** (end of business day).

SiVEST therefore wish to remind you to submit comments (if required) for the above-mentioned projects before close of business on **Tuesday 03 May 2022**, if you have not done so already.

Should you have any comments, please feel free to contact the public participation office at the details below:

**SiVEST Environmental**  
PO Box 2921, RIVONIA, 2128  
Phone: (011) 798 0600  
E-mail: [sivest\\_ppp@sivest.co.za](mailto:sivest_ppp@sivest.co.za)  
Fax: (011) 803 7272

We would like to thank you in anticipation of your active and meaningful contribution to the EIA and public participation processes.

Regards,

---

**From:** sivest\_PPP  
**Sent:** Wednesday, 30 March 2022 15:40

Cc: Michelle Guy <MichelleG@sivest.co.za>; Hlengiwe Ntuli <HlengiweN@sivest.co.za>

Subject: 16876: Pofadder Wind Energy Facilities 1, 2 and 3 near Pofadder in Northern Cape: DSR Comment Period Starting

Dear Interested and/or Affected Party

**NOTICE OF THE ENVIRONMENTAL IMPACT ASSESSMENT (EIA) PROCESS FOR THE PROPOSED DEVELOPMENT OF THE POFADDER WIND ENERGY FACILITY (WEF) 1, 2 AND 3 AND ASSOCIATED INFRASTRUCTURE AND GRID INFRASTRUCTURE NEAR POFADDER IN THE NORTHERN CAPE PROVINCE OF SOUTH AFRICA (DFFE Reference No: To be announced)**

**• AVAILABILITY OF DRAFT SCOPING REPORTS FOR PUBLIC REVIEW**

Please note that SiVEST SA (Pty) Ltd has been appointed Pofadder Wind Facility 1 (Pty) Ltd, Pofadder Wind Facility 2 (Pty) Ltd, Pofadder Wind Facility 3 (Pty) Ltd and Pofadder Grid (Pty) Ltd as the Environmental Assessment Practitioner (EAP) for the abovementioned projects.

We would like to take this opportunity to inform you that, in accordance with the National Environmental Management Act, 1998 (Act No. 107 of 1998) (NEMA) (as amended), the Draft Scoping Reports (DSRs) for the above-mentioned projects will be available for public comment and review from **31 March 2022 to 03 May 2022** (end of business day).

Should you wish to receive an electronic copy of the DSRs please forward your request in writing to us.

Hard copies of the DSRs can be reviewed at the following public place:

VENUE	STREET ADDRESS	HOURS	CONTACT NO
Pofadder Library	Loop St, Pofadder, 8890 (1084 Water Street)	Mondays- Fridays 7:30am - 4:00pm	054 933 0221

The reports as well as the accompanying appendices are also available on SiVEST’s website: <http://www.sivest.co.za/>, click on Downloads, then browse to the folder ‘16876 Pofadder Wind Energy Facilities’.

**Attached is an English letter and advert notifying you of the review period.**

SiVEST is committed to complying with the requirements as set out in terms of POPIA.

I.T.O POPIA, you hereby declare and confirm that you, as an I&AP providing information, consent for your information to be gathered, stored and distributed for the purpose of this project.

Kind Regards,

**Hlengiwe Ntuli**

Project Secretary & PPP Administrators

**SiVEST Environmental Division**

**D** +27 11 798 0690 | **T** +27 11 798 0600 | **E** [HlengiweN@sivest.co.za](mailto:HlengiweN@sivest.co.za)



Engineering Consulting | Project Management | Environmental Consulting  
Town & Regional Planning | Management Systems Consulting | Training

**Level 2 BBBEE Contributor in South Africa**

**[www.sivest.com](http://www.sivest.com)**

South Africa     Durban | East London | Johannesburg | Pietermaritzburg | Pretoria | Richards Bay  
Mauritius       Daniel Wong Chung Co. Ltd / SiVEST Mauritius: Curepipe [www.dwcsivest.com](http://www.dwcsivest.com)  
Kenya             Nairobi  
United Kingdom     MBM Consulting: London, England | Tunbridge Wells, England [www.mbmconsult.com](http://www.mbmconsult.com)



## **sivest\_PPP**

---

**From:** sivest\_PPP  
**Sent:** Tuesday, 03 May 2022 11:00  
**Cc:** Michelle Guy  
**Subject:** FW: 16876: Pofadder Wind Energy Facilities 1, 2 and 3 near Pofadder in Northern Cape: DSR Comment Period Closes  
**Attachments:** 16876 Pofadder WEF DSR Notification Letter Rev 1.0 25022022 Final.pdf; 16876 Pofadder WEF Advert rev 2.0 240322 Final (with Afrikaans).pdf

Dear Interested and/or Affected Party (I&AP) / Stakeholder,

**NOTICE OF THE ENVIRONMENTAL IMPACT ASSESSMENT (EIA) PROCESS FOR THE PROPOSED DEVELOPMENT OF THE POFADDER WIND ENERGY FACILITY (WEF) 1, 2 AND 3 AND ASSOCIATED INFRASTRUCTURE AND GRID INFRASTRUCTURE NEAR POFADDER IN THE NORTHERN CAPE PROVINCE OF SOUTH AFRICA (DFFE Reference No: To be announced)**

- **REMINDER ABOUT COMMENTING PERIOD FOR DRAFT SCOPING REPORTS (DSRs)**

Please note that the Draft Scoping Reports (DSRs) for the above-mentioned projects was made available for public review and comment from **Thursday 31 March 2022 to Tuesday 03 May 2022** (end of business day). The review and comment period for the above-mentioned projects therefore ends today **Tuesday 03 May 2022** (end of business day).

SiVEST therefore wish to remind you to submit comments (if required) for the above-mentioned projects before close of business on **Tuesday 03 May 2022**, if you have not done so already.

Should you have any comments, please feel free to contact the public participation office at the details below:

**SiVEST Environmental**  
PO Box 2921, RIVONIA, 2128  
Phone: (011) 798 0600  
E-mail: [sivest\\_ppp@sivest.co.za](mailto:sivest_ppp@sivest.co.za)  
Fax: (011) 803 7272

We would like to thank you in anticipation of your active and meaningful contribution to the EIA and public participation processes.

Regards,

---

**From:** sivest\_PPP  
**Sent:** Tuesday, 19 April 2022 09:48  
**Cc:** Michelle Guy <MichelleG@sivest.co.za>; Hlengiwe Ntuli <HlengiweN@sivest.co.za>  
**Subject:** RE: 16876: Pofadder Wind Energy Facilities 1, 2 and 3 near Pofadder in Northern Cape: DSR Comment Period Open

Dear Interested and/or Affected Party (I&AP) / Stakeholder,

**NOTICE OF THE ENVIRONMENTAL IMPACT ASSESSMENT (EIA) PROCESS FOR THE PROPOSED DEVELOPMENT OF THE POFADDER WIND ENERGY FACILITY (WEF) 1, 2 AND 3 AND ASSOCIATED INFRASTRUCTURE AND GRID INFRASTRUCTURE NEAR POFADDER IN THE NORTHERN CAPE PROVINCE OF SOUTH AFRICA (DFFE Reference No: To be announced)**

- **REMINDER ABOUT COMMENTING PERIOD FOR DRAFT SCOPING REPORTS (DSRs)**

Please note that the Draft Scoping Reports (DSRs) for the above-mentioned projects was made available for public review and comment from **Thursday 31 March 2022 to Tuesday 03 May 2022** (end of business day). The review

and comment period for the above-mentioned projects therefore ends on **Tuesday 03 May 2022** (end of business day).

SiVEST therefore wish to remind you to submit comments (if required) for the above-mentioned projects before close of business on **Tuesday 03 May 2022**, if you have not done so already.

Should you have any comments, please feel free to contact the public participation office at the details below:

**SiVEST Environmental**  
PO Box 2921, RIVONIA, 2128  
Phone: (011) 798 0600  
E-mail: [sivest\\_ppp@sivest.co.za](mailto:sivest_ppp@sivest.co.za)  
Fax: (011) 803 7272

We would like to thank you in anticipation of your active and meaningful contribution to the EIA and public participation processes.

Regards,

---

**From:** sivest\_PPP  
**Sent:** Wednesday, 30 March 2022 15:40  
**Cc:** Michelle Guy <[MichelleG@sivest.co.za](mailto:MichelleG@sivest.co.za)>; Hlengiwe Ntuli <[HlengiweN@sivest.co.za](mailto:HlengiweN@sivest.co.za)>  
**Subject:** 16876: Pofadder Wind Energy Facilities 1, 2 and 3 near Pofadder in Northern Cape: DSR Comment Period Starting

Dear Interested and/or Affected Party

**NOTICE OF THE ENVIRONMENTAL IMPACT ASSESSMENT (EIA) PROCESS FOR THE PROPOSED DEVELOPMENT OF THE POFADDER WIND ENERGY FACILITY (WEF) 1, 2 AND 3 AND ASSOCIATED INFRASTRUCTURE AND GRID INFRASTRUCTURE NEAR POFADDER IN THE NORTHERN CAPE PROVINCE OF SOUTH AFRICA (DFFE Reference No: To be announced)**

**• AVAILABILITY OF DRAFT SCOPING REPORTS FOR PUBLIC REVIEW**

Please note that SiVEST SA (Pty) Ltd has been appointed Pofadder Wind Facility 1 (Pty) Ltd, Pofadder Wind Facility 2 (Pty) Ltd, Pofadder Wind Facility 3 (Pty) Ltd and Pofadder Grid (Pty) Ltd as the Environmental Assessment Practitioner (EAP) for the abovementioned projects.

We would like to take this opportunity to inform you that, in accordance with the National Environmental Management Act, 1998 (Act No. 107 of 1998) (NEMA) (as amended), the Draft Scoping Reports (DSRs) for the above-mentioned projects will be available for public comment and review from **31 March 2022 to 03 May 2022** (end of business day).

Should you wish to receive an electronic copy of the DSRs please forward your request in writing to us.

Hard copies of the DSRs can be reviewed at the following public place:

VENUE	STREET ADDRESS	HOURS	CONTACT NO
Pofadder Library	Loop St, Pofadder, 8890 (1084 Water Street)	Mondays- Fridays 7:30am - 4:00pm	054 933 0221

The reports as well as the accompanying appendices are also available on SiVEST's website: <http://www.sivest.co.za/>, click on Downloads, then browse to the folder '16876 Pofadder Wind Energy Facilities'.

**Attached is an English letter and advert notifying you of the review period.**

SiVEST is committed to complying with the requirements as set out in terms of POPIA.

I.T.O POPIA, you hereby declare and confirm that you, as an I&AP providing information, consent for your information to be gathered, stored and distributed for the purpose of this project.

Kind Regards,

**Hlengiwe Ntuli**

Project Secretary & PPP Administrators

**SiVEST Environmental Division**

**D** +27 11 798 0690 | **T** +27 11 798 0600 | **E** [HlengiweN@sivest.co.za](mailto:HlengiweN@sivest.co.za)



**Celebrating 70 Years**

**1952-2022**

Engineering Consulting | Project Management | Environmental Consulting  
Town & Regional Planning | Management Systems Consulting | Training

**Level 2 BBBEE Contributor in South Africa**

**[www.sivest.com](http://www.sivest.com)**

South Africa	Durban   East London   Johannesburg   Pietermaritzburg   Pretoria   Richards Bay
Mauritius	Daniel Wong Chung Co. Ltd / SiVEST Mauritius: Curepipe <a href="http://www.dwcsivest.com">www.dwcsivest.com</a>
Kenya	Nairobi
United Kingdom	MBM Consulting: London, England   Tunbridge Wells, England <a href="http://www.mbmconsult.com">www.mbmconsult.com</a>

Uppies hokkie presteer puik by Noord-Suid Derby

Die Hoërskool Upington se SuperSpar hokkie eerspanne het puik presteer tydens die Noord-Suid Derby in Worcester.

Iste Seuns: Speel 4 wedstryde, wen 2, verloor 1 en speel 1 gelykop. Iste Dogters: Speel 4 wedstryde en wen al 4!



Hotazel Kollege swemmers presteer

GEMSBOK-HOTAZEL:Drie van Hotazel Kollege se leerders het aan die "Level 1 Provinsial" Gala in Kathu deelgeneem.

CJ du Plessis (Gr 5), Joné Poolman (Gr 5) en Urban Swart (Gr 7) het gesamentlik 19 medaljes in die individuele items, waaraan hulle deelgeneem het, verower. CJ du Plessis wen 6 goud en 1 silwer medalje.



Urban Swart



Joné Poolman

Joné Poolman wen 1 goud, 2 silwer en 2 brons.

Urban Swart wen 1 goud, 2 silwer en 4 brons.

Uppies netbal skitter by Waterkloof

Die URB sellulêr eerste netbal dogters lewer skitterende resultate by die Waterkloof netbalees.

Hier volg hul uitslae: Wen Overkruin 24-11, Wen Alberton 18-17, Wen Ben Viljoen 35-13, Wen Geloftse 34-17, Wen Brandwag 28-8, Wen Waterkloof 22-19

MUNISIPALITEIT DAWID KRUIPER

KENNISGEWING K014 /2022 VOORGESTELDE VERVREEMDING VAN ERWE

Kennis geskied hiermee dat die Raad van voornemens is om die onderstaande erwe by wyse van privaatonderhandelinge aan aansoekers, alreeds deur die Raad goedgekeur, te vervreem:

Table with 5 columns: ERFNOMMER, STRAATAADRES, VOORGENOME AANWENDING, AANSOEKER, WYSE VAN VERVREEMDING. Lists various land parcels and their owners.

Volledige besonderhede ten opsigte van die aansoek is verkrygbaar vanaf die volgende amptenaar, Mnr Ayanda Biyo by (054) 338 7116 gedurende normale kantoorure (07:30 - 12:30 en 13:30 - 16:30, Maandae tot Vrydae). Besware, teen die Raad se voorneme, indien enige, kan skriftelik ingedien word om die Munisipale Bestuurder voor of op Vrydag, 15 April 2022 teen 16:30 te bereik.

E NTOBA, MUNISIPALE BESTUURDER, Burgersentrum, Markstraat, Privaatsak X6003, UPINGTON, 8800.

Velties onder die top 16 skaakspelers in SA

Drie leerders van die Hoërskool Duineveld, Kiara Leite, Lika Botha en Emma Botha het aan die 2de rondte van die OSA-JCCC deelgeneem.

Hierdie kompetisie is die Aanlyn SA Junior Skaakkampioenskappe.

Al drie Velties het onder die TOP 16 in hulle onderskeie ouderdomsgroepe geëindig. Hulle neem daarom op 9 en 10 April deel aan die finaal van

hierdie Skaak Velties onder die TOP 16 in Suid Afrika geëindig het, kwalifiseer hulle om aan die World Youth Rapid & Blitz Championships 2022 te gaan deelneem in Rhodes, Griekeland vanaf 30 April tot 4 Mei 2022.



Lika Botha

hierdie kompetisie. Na afhandeling van hierdie laaste deel van die kampioenskappe, wat die vorm van 'n uitklop-ronde aanneem, word die TOP 8 per ouderdom in die land aangekondig. Die spelers staan dan ook 'n kans om Protekleure te verwerf! Weens die feit dat



Emma Botha



Kiara Leite

SIVEST Environmental Division



NOTICE OF ENVIRONMENTAL AUTHORISATION PROCESS

Notice is hereby given of a Public Participation Process (PPP) to be undertaken in terms of the National Environment Act, 1998 (Act No. 107 of 1998), as amended and the Environmental Impact Assessment (EIA) Regulations.

DFFE Reference Number: To be allocated upon submission of application

Nature and Location of Activity: The applicants, Pofadder Wind Facility 1 (Pty) Ltd, Pofadder Wind Facility 2 (Pty) Ltd, Pofadder Wind Facility 3 (Pty) Ltd and Pofadder Grid (Pty) Ltd is proposing the development of a commercial Wind Energy Facilities (WEF) and associated infrastructure on a site located approximately 35 km South East of Pofadder within the Kai !Garib Local Municipality and the ZF Mgcawu District Municipality in the Northern Cape Province. It is proposed that each WEF will comprise of up to 30 turbines with a combined contracted capacity of up to 200 MW per WEF.

Applications for Scoping and Environmental Impact Assessment (EIA) processes for the proposed Wind Energy Facilities and associated infrastructure and a Basic Assessment (BA) Process for the Grid will be submitted to the competent authority, the Department of Forestry, Fisheries and Environment (DFFE), for a decision.

Applicable NEMA Listed Activities: LN1 GN R327- 11(i), 12(ii)(a)(c), 19, 24(ii), 28(ii), 48(i)(a)(c), 56(ii) LN 2 GN R325 - 1 & 15 LN3 GN R324 - 4(g)(ii)(ee), 12(g)(ii), 14(ii)(g)(ii)(ff), 18(g)(ii)(ee)(ii), 23(g)(ee).

To register as an Interested and / or Affected Party (I&AP) and / or to obtain additional information please submit your name, contact details (telephone number, postal address and email address) and the interest which you have in the application to SIVEST as per the details below and please reference the 'Pofadder 1 WEF' or 'Pofadder 2 WEF', 'Pofadder 3 WEF' or 'Pofadder Grid' in your correspondence:

I, T.O POPIA, you hereby declare and confirm that you, as an I&AP providing information, consent for your information to be gathered, stored and distributed for the purpose of this project.

KENNISGEWING VAN OMGEWINGSMAGTIGINGSPROSES

Kennis geskied hiermee van 'n Openbare Deelnameproses (ODP) wat ingevolge die Nasionale Wet op Omgewingsbestuur, 1998 (Wet 1998 van 107) soos gewysig, en die Regulasies op Omgewingsimpak-evaluering (OIE-regulasies), onderneem moet word.

DBVO-verwysingsnommer: Sal toegeken word met indiening van aansoek

Aard en ligging van aktiwiteit: Die applikante, Pofadder Wind Facility 1 (Edms.) Bpk., Pofadder Wind Facility 2 (Edms.) Bpk., Pofadder Wind Facility 3 (Edms.) Bpk. en Pofadder Grid (Edms.) Bpk. beoog die ontwikkeling van kommersiële windkraan-plantjies (WEF's) en verwante infrastruktuur op 'n terrein wat sowat 35 km suidoos van Pofadder in die Kai !Garib Plaaslike Munisipaliteit en die ZF Mgcawu Distriksmunisipaliteit in die Noord-Kaapprovinsie geleë is. Daar word beoog dat elke WEF uit hoogstens 30 turbines sal bestaan, met 'n gekombineerde gekontrakteerde vermoë van hoogstens 200 MW per WEF.

Aansoek om Bestekopman- en Omgewingsimpakevalueringprosesse (OIE-prosesse) vir die beoogde windkraan-plantjies en verwante infrastruktuur en 'n Basiese Evalueringproses (BE-proses) vir die Roosterkonneksie, sal by die bevoegde owerheid, synde die Departement van Bosbou, Visserye en die Omgewing (DBVO) ingedien word vir 'n besluit.

Toepaslike NEMA-gelyste aktiwiteite: Lyskennisgewing (LK) 1 Staatskennisgewing (SK) R327 - 11(i), 12(ii)(a)(c), 19, 24(ii), 28(ii), 48(i)(a)(c), 56(ii) LK 2 SK R325 - 1 & 15 LK3 SK R324 - 4(g)(ii)(ee), 12(g)(ii), 14(ii)(g)(ii)(ff), 18(g)(ii)(ee)(ii), 23(g)(ee).

Om as 'n Belangstellende en/of Geaffekteerde Party (B&GP) te registreer en/of om bykomende inligting te bekom, moet u asseblief u naam, kontakbesonderhede (telefoonnommer, pos- en e-posadres) en die belang wat u by die aansoek het, aan SIVEST verstrekk by die onderstaande besonderhede en die verwysing 'Pofadder 1 WEF', 'Pofadder 2 WEF', 'Pofadder 3 WEF' of 'Pofadder Grid', in u korrespondensie gebruik.

Ten opsigte van die Popi-wet, verklaar en bevestig u hiermee dat u, as 'n B&GP wat inligting verskaf, toestem dat u inligting vir die doel van hierdie projek ingewin, gestoor en versprei mag word.

Table with 3 columns: Pofadder 1 Centre Point Coordinates, Pofadder 2 Centre Point Coordinates, Pofadder 3 Centre Point Coordinates. Values: 29°17'49.32"S 19°42'1.77"E, 29°17'19.51"S 19°44'45.51"E, 29°20'14.90"S 19°48'2.61"E

Contact details / Kontakbesonderhede

SIVEST Environmental Division Contact/Kontak: Hlengiwe Ntuli / Michelle Guy Tel: (011) 798 0600, P O Box 2921, Rivonia 2128 E-mail/E-pos: sivest\_ppp@sivest.co.za Website/Webwerf: www.sivest.co.za Correspondence throughout the remainder of the PPP and EIA Process will only be distributed to Registered I&APs. Registration is possible throughout the EIA Process.

A copy of the draft Scoping Reports can be obtained on the SIVEST website at the following address: http://www.sivest.co.za/Download or at the Pofadder Library, Loop Street, Pofadder. The comment period for the Draft Scoping Report will run from 31 March 2022 to 3 May 2022.







①

FROM TO SERVICE PIECES  
DUR UTN ONX 1



SVD2965551



ACCOUNT NO D10971	REFERENCE SA-08731
SHIPPER SIVEST SA	COSIGNEE Pofadder Library
ORIGINATING PLACE LA LUCIA, Durban North	DESTINATION PLACE POFADDER @
ADDRESS 4 PENCARROW CRESCENT LA LUCIA RIDGE DURBAN 4051	ADDRESS Pofadder Library Loop Street Pofadder 8890
CONTACT Jemima	CONTACT Ms Petty
TELEPHONE CELL 0315811500	TELEPHONE CELL 0738098510
EMAIL	EMAIL

SPECIAL INSTRUCTIONS COL-1116277	INSURANCE YES <input type="checkbox"/> NO <input checked="" type="checkbox"/>
-------------------------------------	--

PIECES	DESCRIPTION	UNIT	DIMENSIONS			VOL MASS	ACT MASS
1	2000/00	7/07	30	10	24	1.44	1.00
1	TOTAL PIECES		TOTAL ACT MASS			1.00	

WE HAVE SEEN AND APPROVE TO THE STANDARD CONDITIONS OF CARRIAGE OF GLOBEFLIGHT WORLDWIDE EXPRESS

SIGNATURE: \_\_\_\_\_

PRINT NAME & SURNAME: \_\_\_\_\_

DATE: 25/03/2012 TIME: \_\_\_\_\_

RECEIVED BY GLOBEFLIGHT WORLDWIDE EXPRESS

SIGNATURE: \_\_\_\_\_

PRINT NAME & SURNAME: \_\_\_\_\_

DATE: \_\_\_\_\_ TIME: \_\_\_\_\_

RECEIVED IN GOOD ORDER AND CONDITION

SIGNATURE: *P. Petronalac*

PRINT NAME & SURNAME: *Petronalac Petri*

DATE: *S 04-2022* TIME: *15:40*

**LANDOWNER ACKNOWLEDGMENT OF THE INTENT TO UNDERTAKE AN ENVIRONMENTAL  
IMPACT ASSESSMENT PROCESS**

**PROPOSED ESTABLISHMENT OF POFADDER WIND ENERGY FACILITY 3 AND ASSOCIATED  
INFRASTRUCTURE, NORTHERN CAPE PROVINCE**

**LANDOWNER CONSENT FORM REQUIRED IN TERMS OF CHAPTER 6 REGULATION 39(1) OF  
THE ENVIRONMENTAL IMPACT ASSESSMENT REGULATIONS (2014), AS AMENDED**

I, Maria Magdalena Visagie ID No. 4203310005083

the lawful owner of:

The FARM GANNA POORT NO. 202

give consent for the undertaking of an EIA process for the proposed Pofadder Wind Energy Facility 3 and associated infrastructure on my property provided all required consents are obtained. This serves to confirm that I have been informed that an Environmental Impact Assessment process is being undertaken by SiVEST SA (Pty) Ltd for the proposed activity. I am further aware of my right to participate in the public participation process that will be undertaken as part of the process<sup>1</sup>.

I am aware / am not aware of any land claims, prospecting rights, mining rights and/or other applications taking place on the property. The details of such applications /projects include:

\_\_\_\_\_

Lizelle Visagie

Name

Magie

Signature

25.03.2022

Date

*1 SiVEST SA (the independent consultants) will be provided with your details for inclusion in the registration process as an interested and/or affected party. Your contact details provided are protected by the PoPI Act of 2013.*

**LANDOWNER ACKNOWLEDGMENT OF THE INTENT TO UNDERTAKE AN ENVIRONMENTAL  
IMPACT ASSESSMENT PROCESS**

**PROPOSED ESTABLISHMENT OF POFADDER WIND ENERGY FACILITY 3 AND ASSOCIATED  
INFRASTRUCTURE, NORTHERN CAPE PROVINCE**

**LANDOWNER CONSENT FORM REQUIRED IN TERMS OF CHAPTER 6 REGULATION 39(1) OF  
THE ENVIRONMENTAL IMPACT ASSESSMENT REGULATIONS (2014), AS AMENDED**

1. Willem ADRIAAN VAN NIEKERK

as Director of

AW & JP VAN NIEKERK (PTY) LTD

the lawful owner of:

The Farm Lovedale No. 201

give consent for the undertaking of an EIA process for the proposed Pofadder Wind Energy Facility 3 and associated infrastructure on my property provided all required consents are obtained. This serves to confirm that I have been informed that an Environmental Impact Assessment process is being undertaken by SIVEST SA (Pty) Ltd for the proposed activity. I am further aware of my right to participate in the public participation process that will be undertaken as part of the process'.

I am aware / am not aware of any land claims, prospecting rights, mining rights and/or other applications taking place on the property. The details of such applications /projects include:

W. A. van Niekerk

Name



Signature

28/02/2022

Date

1 SIVEST SA (the independent consultants) will be provided with your details for inclusion in the registration process as an interested and/or affected party. Your contact details provided are protected by the PoPI Act of 2013.

**LANDOWNER ACKNOWLEDGMENT OF THE INTENT TO UNDERTAKE AN ENVIRONMENTAL IMPACT ASSESSMENT PROCESS**

**PROPOSED ESTABLISHMENT OF POFADDER WIND ENERGY FACILITY <sup>3</sup> AND ASSOCIATED INFRASTRUCTURE, NORTHERN CAPE PROVINCE**

**LANDOWNER CONSENT FORM REQUIRED IN TERMS OF CHAPTER 6 REGULATION 39(1) OF THE ENVIRONMENTAL IMPACT ASSESSMENT REGULATIONS (2014), AS AMENDED**

I, Theunis Gerhardus Nicolaas Visser

as Director of

**Ovis Aries (Pty) Ltd**

the lawful owner of:

**Portion 3 of the Farm Sand Gat No.150**

give consent for the undertaking of an EIA process for the proposed Pofadder Wind Energy Facility <sup>3</sup> and associated infrastructure on my property provided all required consents are obtained. This serves to confirm that I have been informed that an Environmental Impact Assessment process is being undertaken by SiVEST SA (Pty) Ltd for the proposed activity. I am further aware of my right to participate in the public participation process that will be undertaken as part of the process<sup>1</sup>.

I ~~am aware~~ / am not aware of any land claims, prospecting rights, mining rights and/or other applications taking place on the property. The details of such applications / projects include:

**Theunis Gerhardus Nicolaas Visser**

Name

Signature

**17 February 2022**

Date

<sup>1</sup> SiVEST SA (the independent consultants) will be provided with your details for inclusion in the registration process as an interested and/or affected party. Your contact details provided are protected by the PoPI Act of 2013.




**POFADDER WIND ENERGY FACILITY 3 (PTY) LTD**

---

**Proposed Development of the Pofadder  
Wind Energy Facility (WEF) 3 and  
associated infrastructure near Pofadder in  
the Northern Cape Province**

**Appendix 5G: Comments and Response Report**

Issue Date: 5 August 2022  
Revision no.: 1.0  
Project No. 16876  
DFFE Reference Number: 14/12/16/3/3/2/2152

Date:	5 August 2022
Document Title:	Proposed Development of the Pofadder Wind Energy Facility (WEF) 3 and associated infrastructure near Pofadder in the Northern Cape Province
Revision Number	1.0
Author	Michelle Guy (EAP) <i>Pr.Sci.Nat Reg No. 126338</i> <i>EAPASA Reg No. 2019/868</i>
Checked By:	Michelle Nevette <i>Cert.Nat.Sci Rev No. 120356</i> <i>EAPASA Reg No. 2019/1560</i>
Approved By:	Michelle Nevette <i>Cert.Nat.Sci Rev No. 120356</i> <i>EAPASA Reg No. 2019/1560</i>
Signature:	
Client:	Pofadder Wind Facility 3 (Pty) Ltd

### **Confidentiality Statement**

© SiVEST SA (Pty) Ltd

All rights reserved

*Copyright is vested in SiVEST SA (Pty) Ltd in terms of the Copyright Act (Act 98 of 1978). This report is strictly confidential and is to be used exclusively by the recipient.*

*Under no circumstances should this report or information contained therein be distributed, reprinted, reproduced or transmitted in any form or by any means, electronic or mechanical, without the written consent of SiVEST SA (Pty) Ltd.*

**POFADDER WIND ENERGY FACILITY 3 (PTY) LTD  
POFADDER WIND ENERGY FACILITY 3 (WEF)  
COMMENTS AND RESPONSES REPORT**

**TABLE OF CONTENTS**

<b>1. INTRODUCTION</b> .....	<b>4</b>
<b>2. COMMENTS AND RESPONSE TABLE</b> .....	<b>5</b>
2.1. Draft Scoping Report .....	5
2.2. ACCEPTANCE of Scoping Report .....	26

**LIST OF TABLES**

Table 1: Comments and Responses Table .....	5
---	---

# POFADDER WIND ENERGY FACILITY 3 (PTY) LTD

## POFADDER WIND ENERGY FACILITY 3 (WEF)

### COMMENTS AND RESPONSES REPORT

#### 1. INTRODUCTION

The Public Participation Process forms an integral part of the EIA process. It is a mechanism that aids to identify potential impacts of proposed projects on the biophysical and the human environments. Identified Interested and Affected Parties (I&AP's) are given an opportunity to comment on the proposed project and make recommendations on mitigation requirements.

The process followed in informing I&AP's of the proposed project is outlined in Sections 24(2) (a) and 24(d) of the National Environmental Management Act 107 of 1998 (as amended) and the EIA Regulations 2014 (as amended on 7 April 2017). This report presents comments received from I&AP's and responses provided as part of the Scoping Process.



## 2. COMMENTS AND RESPONSE TABLE

### 2.1. COMMENTS ON THE DRAFT SCOPING REPORT

The following issues were raised on the Draft Scoping Report:

**Table 1: Comments and Responses Table**

Date of comment, format of comment, name of organisation / I&AP	Comment	Response from EAP / Applicant / Specialist
29 March 2022 Gerhard Visser	No one is living on my property. I am manging it and you already have my contact details.	Noted.
31 March 2022 Tsholofelo Sekonko Intern:Biodiversity Mainstreaming EIA Department of Forestry, Fisheries and the Environment	<p>DFFE Directorate: Biodiversity Conservation hereby acknowledge receipt of the invitation to review and comment on the Draft Scoping Report for the proposed development of the Pofadder Wind Energy Facility 1,2 and 3 and associated infrastructure and grid infrastructure near Pofadder in the Northern Cape Province. Kindly note that the project has been allocated to Ms Rabothata and myself(both copied on this email).</p> <p>Please note: All Public Participation Process documents related to Biodiversity EIA review and any other Biodiversity EIA queries will be submitted to the Directorate: Biodiversity Conservation at Email: <a href="mailto:BCAdmin@environment.gov.za">BCAdmin@environment.gov.za</a> for attention of Mr Seoka Lekota</p>	Noted.
09 April 2022, Jaco Kruger Adjacent Landowner	<p>JJ Kruger en seuns trust van die plass Willemse opdam. Is die toestande gunstig vir windlaaiers op die plaas?</p> <p>JJ Kruger and Sons trust from the pond Willemse dam. Are the conditions favourable for wind turbines on the farm?</p>	<p><u>Response from the consultant:</u></p> <p>Thank you for your email.</p> <p>Yes, the applicant has confirmed that the wind resource on the farms is suitable for wind turbines. A number of variables were examined such as wind presence and speed as well as other factors. A wind measurement mast was installed on the Pofadder 1 site in June 2021 which showed that the site is deemed to be suitable for the development of a wind farm.</p>

POFADDER WIND FACILITY 3 (PTY) LTD

Prepared By: 

**Project No.:** 16876  
**Description:** Proposed Pofadder Wind Energy Facility 3  
**Revision No.:** 1.0

August 2022

Page 5 of 34

Date of comment, format of comment, name of organisation / I&AP	Comment	Response from EAP / Applicant / Specialist
		<p>Please let me know if you have any additional questions for require further information.</p> <p><u>Response from the I&amp;AP</u></p> <p>Thanks.</p>
<p>11 April 2022, Jaco Kruger Adjacent Landowner</p>	<p>Is die plaas Willem se opdam een van die sites en watter een?  Is the farm Willem's dam one of the sites and which one?</p>	<p>Thanks for the email.</p> <p>The farm Willems Opdam is adjacent to the Pofadder 3 site. Please see image attached, with RE/220 in black.</p> <p>Please let me know if you need any additional information</p>
<p>18 April 2022, Peter Cloete (Pr. Sci. Nat.) Production Scientist: Grade A Northern Cape DAEA RD LR</p>	<p>Please forward the Kml/Kmz files of the Pofadder WEF 1,2 &amp; 3 sites for assessment purposes. As well as the sensitivity maps kml files.</p>	<p>My apologies for the delayed response.</p> <p>Please find attached the information you requested.</p> <p>Please find the following:</p> <p>Preliminary Pofadder Project Cluster for Scoping Updated turbine positions taking into account sensitivities Sensitivity KMLs. Please let me know if you require anything further.</p>
<p>21 April 2022, John Geeringh (Pr Sci Nat) Senior Consultant Environmental Management Eskom</p>	<p>Please send me KMZ files of the affected properties, proposed development areas and proposed grid connection.</p> <p>Please find attached Eskom general requirements for works at or near Eskom servitudes and infrastructure as well as the Eskom setbacks guideline for renewable developments.</p>	<p>Please find attached as requested.</p> <p>Thank you for the Eskom requirements and guideline documents.</p> <p>Please let me know if you need anything further.</p>
<p>22 April 2022 Natasha Higgitt</p>	<p>The SAHRA Archaeology, Palaeontology and Meteorites (APM) Unit notes the submitted heritage reports and the recommendations of the specialists.</p>	<p>Noted, SAHRA will be notified of the commencement of the draft EIA Phase.</p>

Date of comment, format of comment, name of organisation / I&AP	Comment	Response from EAP / Applicant / Specialist
South African Heritage Resources Agency	<p>Further comments will be issued upon receipt of the draft EIA documents inclusive of appendices.</p> <p>Should you have any further queries, please contact the designated official using the case number quoted above in the case header.</p>	
<p>26 April 2022 Millicent Solomons DFFE</p>	<p><b>COMMENTS ON THE DRAFT SCOPING REPORT FOR THE PROPOSED DEVELOPMENT OF THE POFADDER WIND ENERGY FACILITY (WEF) 3 AND ASSOCIATED INFRASTRUCTURE NEAR POFADDER IN THE NORTHERN CAPE PROVINCE</b></p> <p>The Application for Environmental Authorisation and Draft Scoping Report (SR) dated 31 March 2022 and received by the Department on 31 March 2022, refer.</p> <p><u>This letter serves to inform you that the following information must be included to the Final SR:</u></p> <p><b>a) Listed Activities</b></p> <ul style="list-style-type: none"> <li>• It has been noted that the wording/word “<b>most/will likely</b>” and “<b>may</b>” have been used in the description of the portion of the proposed project that relates to Activity 48 (i) (a) (c) and 56 (ii) of Listing Notice 1. Please confirm whether the above-mentioned activities will be triggered by this development.</li> </ul>	<p>Noted, the Listed Activities have been confirmed in Section 6.2 of the FSR.</p>
	<ul style="list-style-type: none"> <li>• It has been noted that the wording “<b>most likely and likely</b>” has been used in the description of the portion of the proposed project that relates to Activity 15 of Listing Notice 2 and Activity 4 (g) (ii) (ee), 12 (g) (ii), 14 ii. (a) (c) (g) (ii) (ff), 18 (g) (ii) (ee) and 23 ii (a) (c) (g) (ii) (ee) of Listing Notice 3. Please confirm whether the above-mentioned activities will be triggered by this development and indicate if it is the systematic biodiversity plans or in bioregional plans and provide the name of the plan.</li> </ul>	<p>Noted, the Listed Activities have been confirmed in Section 6.2 of the FSR.</p>

POFADDER WIND FACILITY 3 (PTY) LTD

Prepared By: 

**Project No.:** 16876  
**Description:** Proposed Pofadder Wind Energy Facility 3  
**Revision No.:** 1.0

Date of comment, format of comment, name of organisation / I&AP	Comment	Response from EAP / Applicant / Specialist
	<ul style="list-style-type: none"> <li>Please ensure that all relevant listed activities and sub-activities are applied for, are specific and can be linked to the development activity or infrastructure as described in the project description. In addition, the onus is thus on the applicant and the environmental assessment practitioner (EAP) to ensure that all the applicable listed activities and sub-activities are included in the application and the final SR. Failure to do so may result in unnecessary delays in the processing of the application.</li> </ul>	Noted, all relevant listed activities and sub-activities have been applied for.
	<ul style="list-style-type: none"> <li>If the activities applied for in the application form differ from those mentioned in the draft SR, an amended application form must be submitted with the final SR. Please note that the Department's application form template has been amended and can be downloaded from the following link <a href="https://www.environment.gov.za/documents/forms">https://www.environment.gov.za/documents/forms</a>.</li> </ul>	Noted, the activities applied for have been updated in the DSR and the application form and are aligned. The updated application form is included in Appendix 9 of the FSR.
	<p><b>b) <u>Project description</u></b></p> <ul style="list-style-type: none"> <li>It is noted that on page 8 of 45 of the application form that the proposed development will include an associated infrastructure such as a road of approximately 50km long. You are requested to describe the route of the proposed road in details (from start to the end) as well as the route of the main access road and provide the length of the main access road.</li> </ul>	Noted, details on the roads have been included in the project description in Section 6.1 of the FSR.
	<p><b>c) <u>Layout &amp; Sensitivity Maps</u></b> Please provide a layout map which indicates the following:</p> <ul style="list-style-type: none"> <li>All supporting onsite infrastructure e.g. roads (existing and proposed);</li> </ul>	A layout map and a sensitivity map have been included in Appendix 3 of the FSR. The "preliminary layout" includes the proposed road layout. The "proposed layout" shows the proposed turbine positions taking into account the specialist sensitivities. The final road designs will be included in the draft EIA Report.
	<ul style="list-style-type: none"> <li>The location of sensitive environmental features on site e.g., CBAs, heritage sites, wetlands, drainage lines etc. that will be affected,</li> <li>Buffer areas; and</li> </ul>	All sensitivities including buffers have been included in the sensitivity layout included in Appendix 3.

Date of comment, format of comment, name of organisation / I&AP	Comment	Response from EAP / Applicant / Specialist
	<ul style="list-style-type: none"> <li>• All “no-go” areas. <ul style="list-style-type: none"> <li>○ The above map must be overlain with a sensitivity map and a cumulative map which shows existing WEF plants and their associated infrastructure. Please be advised that Google maps will not be accepted.</li> </ul> </li> <li>• Please ensure that the above map has a clear legend that communicate with details of the map.</li> </ul>	<p>A map showing the other Pofadder WEFs in relation to Pofadder WEF 3 has been included in Figure 2 of the DSR.</p> <p>A map showing other WEF projects within a 35km radius has been included in Appendix 2.</p>
	<ul style="list-style-type: none"> <li>• It is noted that wind turbine number 61, 63, 69, 72, 77, 80 and 90 the sensitivity layout dated 11 March 2022 are situated on various sensitivity themes (i.e. Bat, Avifaunal and Ecological features). Please ensure that final SR include a sensitivity layout which indicate the exact buffer in terms metres from the wind turbine and the applicable sensitivity themes. In addition, ensure that the sensitivity layout indicate the actual buffer for all the proposed wind turbines.</li> </ul>	<p>The position of the turbines are represented by the circle in the sensitivity map, the adjoining number is the label and is not indicative of the position of the turbine.</p> <p>All sensitive areas are inclusive of the buffers imposed and no additional buffers on top of the sensitive areas are required.</p> <p>The only turbines located within sensitive areas are turbines 69 and 72. These areas have been identified by the avifaunal specialist as being sensitive.</p> <p>As stated in the DSR, turbine 69 and 72 is situated in an area that has been identified as very high sensitivity by the avifaunal specialist. This is as a result of a water trough within 500 m of the turbine. Pages 4 and 13 of the avifaunal report indicated that the water trough could be relocated if it impacts on the proposed layout. Therefore, the water trough within 500m of turbine 11 will be relocated so as to allow the turbine position to remain in its location.</p> <p>Information on the various specialist buffers is included in Section 8 of the FSR.</p>
	<ul style="list-style-type: none"> <li>• Further to the above, the following were also noted, and <u>you are required to clarify why the turbines will be located within the sensitive features:</u></li> </ul>	<p>There are no turbines located within no-go bat areas according to the proposed layout. Turbines that were previously located within a bat sensitive area in the preliminary layout have been</p>

Date of comment, format of comment, name of organisation / I&AP	Comment	Response from EAP / Applicant / Specialist
	<ul style="list-style-type: none"> <li>o According to the bat constraint map, there are turbines allocated within the no-go area</li> </ul>	<p>relocated based on the specialist input. The specialist studies will be updated in the DEIR phase and impacts will be assessed on the proposed layout, as per Section 17 of the FSR.</p>
	<ul style="list-style-type: none"> <li>o According to Aquatic/Freshwater resource map, there are turbines located within high sensitive area and no buffer zone shown on the map;</li> <li>o It has also been noted that there are turbines located within high sensitive area in terms of the ecological sensitivity map;</li> </ul>	<p>There are no turbines located in the high sensitivity areas identified by the ecologist (aquatic and terrestrial) according to the proposed layout included in Appendix 3. All turbines that were located in these areas were removed based on specialist input.</p> <p>All sensitive areas as identified in the sensitivity map are inclusive of the buffers imposed and no additional buffers on top of the sensitive areas are required.</p> <p>Information on the various specialist buffers is included in Section 8 of the FSR.</p> <p>All specialist reports will be updated in the DEIR phase and an impact assessment will be undertaken on the proposed layout</p>
	<ul style="list-style-type: none"> <li>o In terms of the Avifaunal sensitivity map, the WEF will be located in close proximity while part of the line corridor will affect very high sensitive area which will result in collision with avifaunal species.</li> </ul>	<p>The turbines located within avifaunal sensitive areas are turbines 69 and 72.</p> <p>As stated in the DSR, turbine 69 and 72 is situated in an area that has been identified as very high sensitivity by the avifaunal specialist. This is as a result of a water trough within 500 m of the turbine. Pages 4 and 31 of the avifaunal report indicated that the water trough could be relocated if it impacts on the proposed layout. Therefore, the water trough within 500m of turbine 11 will be relocated so as to allow the turbine position to remain in its location.</p> <p>The impacts associated with the proposed grid line are considered acceptable within the high avifaunal 2km buffer around the white back vulture roost on the 400kV</p>

Date of comment, format of comment, name of organisation / I&AP	Comment	Response from EAP / Applicant / Specialist
		aries/Upington powerline. This will be assessed as part of the Basic Assessment that will be undertaken for the Pofadder Grid.
	<p><b>d) <u>Public Participation Process</u></b></p> <ul style="list-style-type: none"> <li>The final SR must provide evidence that all identified and relevant competent authorities have been given an opportunity to comment on the proposed development, including but not limited to the South African Astronomical Observatory, Northern Cape Department of Environment and Nature Conservation, Namakwa District Municipality, Z F Mgcawu District Municipality, Ka! Garib Local Municipality and Khai-Ma Local Municipality, Agri SA – Northern Cape, ATNS – Cape Town International Airport, SANRAL, Birdlife South Africa, Northern Cape Department of Roads and Public Works, SAHRA Head Office, Square Kilometre Array, SA Civil Aviation Authority, Eskom Transmission Limited, SENTECH, Endangered Wildlife Trust, Telkom SA, Northern Cape Department of Agriculture, Environmental Affairs, Land Reform and Rural Development, WESSA, Department of Environmental Affairs and Biodiversity (Provincial and Northern Cape Department), Transnet, Department of Water and Sanitation, National Department of Economic Development, Department of Agriculture, Forestry and Fisheries (Provincial and Northern Cape Department), Department of Transport, Department of Mineral Resources, Air Traffic Navigation Services, and the Department of Forestry, Fisheries and the Environment (DFFE): Biodiversity Conservation (BCAdmin@environment.gov.za), the relevant heritage authorities.</li> </ul>	Noted, all the identified and relevant competent authorities have been given an opportunity to comment on the proposed development. Proof of consultation is included in Appendix 5 of the FSR.
	<ul style="list-style-type: none"> <li>It has been noted that the names provided of the organs of state/key stakeholders mentioned on page 77 of the draft SR is confusing e.g. ATNS Cape Town International Airport while the project will take place in the Northern Cape.</li> </ul>	Noted, this will be corrected in the FSR.

Date of comment, format of comment, name of organisation / I&AP	Comment	Response from EAP / Applicant / Specialist
	<ul style="list-style-type: none"> <li>• Proof of correspondence with the various stakeholders must be included in the Final SR. Should you be unable to obtain comments, proof must be submitted to the Competent Authority (CA) of the attempts that were made to obtain comments.</li> <li>• The Public Participation Process must be conducted in terms of Regulations 39, 40, 41, 42, 43 &amp; 44 of the EIA Regulations 2014, as amended and the approved Public Participation Plan.</li> </ul>	<p>Proof of correspondence with the various stakeholders has been included in Appendix 5. The public Participation Process has been conducted in accordance with Regulation 39, 40, 41, 42,43 &amp; 44 of the EIA Regulations 2014, as was approved by Department on the 10th of March 2022 as part of the PP Plan.</p>
	<ul style="list-style-type: none"> <li>• A comments and response trail report (C&amp;RR) must be submitted with the final SR. The C&amp;RR report must be a separate document from the main report and must be in the table format, which reflects the details of the interested and affected parties (I&amp;APs), the date comments were received (actual comments received) and responses provided. Please ensure that all issues raised and comments received during the circulation of the draft SR from registered I&amp;APs and organs of state which have jurisdiction (including this Department's comments) in respect of the proposed activity are adequately addressed. Comments made by I&amp;APs must be comprehensively captured (copy verbatim if required) and responded to clearly and fully. Please note that a response such as "Noted" is not regarded as an adequate response to I&amp;AP's comments.</li> </ul>	<p>Issues, comments and concerns raised to date have been captured in the C&amp;RR. The C&amp;RR has incorporated all comments for the proposed development received from commencement of the EIA process. The C&amp;RR is a separate document from the main report and is in the table format as requested.</p>
	<p><b>e) <u>Specialist Assessments to be conducted in the EIA phase</u></b></p> <ul style="list-style-type: none"> <li>• Specialist studies must include a detailed description of the study's methodology, an indication of the locations and descriptions of the development footprint, and all other associated infrastructures that they have assessed and are recommending for authorisation.</li> </ul>	<p>Noted, this is included in the specialist assessments.</p>
	<ul style="list-style-type: none"> <li>• The specialist studies must also provide a detailed description of all limitations to their studies. All specialist studies must be conducted in the right season and providing that as a limitation, will not be accepted.</li> </ul>	<p>Noted, each specialist report will state the limitations. The specialist assessments have been undertaken taking into account the correct season.</p>



Date of comment, format of comment, name of organisation / I&AP	Comment	Response from EAP / Applicant / Specialist
	<ul style="list-style-type: none"> <li>Should the appointed specialists specify contradicting recommendations, the EAP must clearly indicate the most reasonable recommendation and substantiate this with defensible reasons; and where necessary, include further expertise advice.</li> </ul>	<p>Contradicting specialist recommendations have not been identified. Should the specialists specify contradicting recommendations, the EAP will clearly indicate the most reasonable recommendation and substantiate this with defensible reasons, and where necessary, include further expert advice.</p>
	<ul style="list-style-type: none"> <li>Should it be determined that there is a need for additional specialist studies to be undertaken based on the outcome of public participation, these must be commissioned and included in the draft EIA reports for public comment.</li> </ul>	<p>Noted, additional specialist studies will be undertaken, if required. To date, none have been identified.</p>
	<ul style="list-style-type: none"> <li>Declaration forms must be provided for all specialist studies to be conducted.</li> </ul>	<p>Noted, these are included in Appendix 6.</p>
	<ul style="list-style-type: none"> <li>It is further brought to your attention that Procedures for the Assessment and Minimum Criteria for Reporting on identified Environmental Themes in terms of Sections 24(5)(a) and (h) and 44 of the National Environmental Management Act, 1998, when applying for Environmental Authorisation, which were promulgated in Government Notice No. 320 of 20 March 2020 (i.e. "the Protocols"), and in Government Notice No. 1150 of 30 October 2020 (i.e. protocols for terrestrial plant and animal species, etc), have come into effect. Please note that specialist assessments must be conducted in accordance with these protocols, except where the applicant provides proof to the CA that the specialist assessment affected by these protocols had been commissioned before the date on which the protocols came into effect and in this case Appendix 6 of the Environmental impact Assessment Regulations, 2014, as amended, will apply.</li> </ul>	<p>All specialist assessments have been undertaken in line with the following:</p> <p>The gazetted Environmental Assessment Protocols of the NEMA EIA Regulations (2014, as amended), where applicable (Procedures for the Assessment and Minimum Criteria for Reporting on the Identified Environmental Themes must be in terms of Sections 24(5)(A) and (H) and 44 of the National Environmental Management Act, 1998.);</p> <p>Where a specialist assessment is required and no specific environmental theme protocol has been prescribed, the required level of assessment has been based on the findings of the site sensitivity verification and complies with Appendix 6 of the EIA Regulations any relevant legislation and guidelines deemed necessary.</p>
	<ul style="list-style-type: none"> <li>Please note further that the protocols require certain specialists' to be registered with SACNASP. Refer to the relevant protocols in this regard.</li> </ul>	<p>Noted, this has been taken into account and the required specialist appointed.</p>

Date of comment, format of comment, name of organisation / I&AP	Comment	Response from EAP / Applicant / Specialist
	<ul style="list-style-type: none"> <li>Please include a table in the final SR summarising the specialist studies required by the Screening Tool, a column indicating whether these studies will be conducted or not, and a column with motivation for any studies that will not be undertaken. Please note that if any of the specialists' studies and requirements recommended in the Department's Screening Tool are not commissioned, motivation for such must be provided in the report as per the requirements of the Protocols.</li> </ul>	<p>The findings of the Screening Tool and the associated specialist studies undertaken for the Pofadder WEF are included in Section 7 of the FSR.</p>
	<p><b>f) <u>Environmental Management Programme</u></b></p> <ul style="list-style-type: none"> <li>Should the proposed development include a substation and power line as an associated infrastructure, please ensure that the generic EMPs are used for the management of impacts of the substation and power line that will be constructed for this development.</li> </ul>	<p>A substation will be included as part of this application. The generic EMP will be used in this regard.</p>
	<ul style="list-style-type: none"> <li>The EMP for the facility must comply with the requirements of Appendix 4 in the EIA Regulation, as amended.</li> </ul>	<p>Noted, the facility EMP will comply with Appendix 4 of the EIA Regulations.</p>
	<p><b>g) <u>Cumulative assessment and wake effect to be conducted in the EIA phase</u></b></p> <ul style="list-style-type: none"> <li>Should there be any other existing WEF facilities in close proximity of the proposed development, you are required to provide information on the potential wake effects of the proposed development as part of the plan of study of the Environment Impact Assessment.</li> </ul>	<p>There are no known authorised WEF's within 30km of the Pofadder WEF Cluster and therefore wake effects will not be applicable.</p>
	<ul style="list-style-type: none"> <li>Should there be any other similar projects within a 30km radius of the proposed development site, the cumulative impact assessment for all identified and assessed impacts must be refined to indicate the following: <ul style="list-style-type: none"> <li>Identified cumulative impacts must be clearly defined, and where possible the size of the identified impact must be</li> </ul> </li> </ul>	<p>All similar renewable energy facilities within a 35km radius has been assessed as part of the cumulative assessment (Section 13.3.5 of FSR).</p> <p>All renewable energy developments within a 35km of the proposed application site are shown in Figure 29.</p> <p>Furthermore, the cumulative impact significance rating also informed the need and desirability of the proposed</p>

Date of comment, format of comment, name of organisation / I&AP	Comment	Response from EAP / Applicant / Specialist
	<p>quantified and indicated, i.e., hectares of cumulatively transformed land.</p> <ul style="list-style-type: none"> <li>○ Detailed process flow and proof must be provided, to indicate how the specialist's recommendations, mitigation measures and conclusions from the various similar developments in the area were taken into consideration in the assessment of cumulative impacts and when the conclusion and mitigation measures were drafted for this project.</li> <li>○ The cumulative impacts significance rating must also inform the need and desirability of the proposed development.</li> <li>○ A cumulative impact environmental statement on whether the proposed development must proceed.</li> </ul>	<p>development. Despite the fact that the proposed development site is not located within any of the identified Renewable Energy Development Zones (REDZs), the proposed development is in line with the national planning vision for wind and solar development in South Africa.</p>
	<p><b><u>General</u></b></p> <p>You are further reminded to comply with Regulation 21(1) of the NEMA EIA Regulations 2014, as amended, which states that:</p> <p><i>"If S&amp;EIR must be applied to an application, the applicant must, within 44 days of receipt of the application by the competent authority, submit to the competent authority a scoping report which has been subjected to a public participation process of at least 30 days and which reflects the incorporation of comments received, including any comments of the competent authority"</i></p>	<p>Noted, the Final Scoping Report will be submitted to the Department by the 18 of May 2022.</p>
	<p>You are are further reminded that the final SR to be submitted to this Department must comply with all the requirements in terms of the scope of assessment and content of Scoping reports in accordance with Appendix 2 and Regulation 21(1) of the EIA Regulations 2014, as amended.</p> <p>Further note that in terms of Regulation 45 of the EIA Regulations 2014, as amended, this application will lapse if the applicant fails to meet any of the timeframes prescribed in terms of these Regulations, unless an extension has been granted in terms of Regulation 3(7).</p>	<p>The EAP can confirm that the FSR complies with all the requirements in terms of the scope of assessment and content of Scoping reports in accordance with Appendix 2 and Regulation 21(1) of the EIA Regulations 2014, as amended. This has been tabulated in Table 1 in Section 1.2 of the FSR.</p>

Date of comment, format of comment, name of organisation / I&AP	Comment	Response from EAP / Applicant / Specialist
	<p>You are hereby reminded of Section 24F of the National Environmental Management Act, Act No. 107 of 1998, as amended, that no activity may commence prior to an Environmental Authorisation being granted by the Department.</p>	
<p>28 April 2022 A.A Hlengani Northern Cape Region DWS</p>	<p><b>RE: PROPOSED DEVELOPMENT OF THE POFADDER WIND ENERGY FACILITY (WEF) 1 AND ASSOCIATED INFRASTRUCTURE NEAR POFADDER LOCATED IN THE FARM GANNA POORT NO. 202 WITHIN THE KAI GARIB LOCAL MUNICIPALITY IS A LOCAL MUNICIPALITY IN THE Z F MGCAWU DISTRICT MUNICIPALITY OF THE NORTHERN CAPE PROVINCES, SOUTH AFRICA.</b></p> <p>Reference is made to the above-mentioned report with the Draft Basic Scoping Report dated 31 March 2022, submitted to Department of Water and Sanitation.</p> <p>This Department has no objection to the proposed amendments of the above-mentioned application and wish to comment as follows:</p> <ol style="list-style-type: none"> <li>1. The applicant must note that no activities are allowed within 100m of a water resource or within 1:100-year flood line (whichever is the greatest), if the proposed amendments fall within these criteria, the applicant need to apply for water use license to ensure that the riparian ecological status of the water resource will not be negatively impacted.</li> <li>2. The report indicates the presence of wetlands and drainage lines (173 drainage lines) within the vicinity of the study area. Please note that this Department requires that a water use licence for Section 21 (c) &amp; Section 21(i) water uses be applied for if the construction activities fall within a 500-metre radius of a wetland. This Department must be notified of any existence of wetlands within this area. Section 21 (c) &amp; Section 21(i) water uses are respectively defined as "impeding or diverting the flow of water in</li> </ol>	<p>Noted, the applicant will need to apply for a Water Use License and obtain authorisation in terms of Section 21 (c) and (i) of the National Water Act prior to development commencing.</p> <p>Noted, the applicant will need to apply for a Water Use License and obtain authorisation in terms of Section 21 (c) and (i) of the National Water Act prior to development commencing.</p>

Date of comment, format of comment, name of organisation / I&AP	Comment	Response from EAP / Applicant / Specialist
	<p>a watercourse" and "altering the bed, banks, course or characteristics of a watercourse under the NWA.</p> <p>3. Please note that any development within 500m from the boundary of any wetland requires a water use licence according to National Water Act (NWA) 1998 (act no.36 of 1998).</p> <p>4. Waste needs to be collected and disposed of at a registered municipal site during and after construction, and written agreement should be provided to this department.</p> <p>5. Storm water must be managed in such a manner as to disperse runoff and to prevent the concentration of storm water flow.</p> <p>6. No surface, ground or storm water may be polluted as a result of any activities on the site</p> <p>7. Please note that all requirements as stipulated in the national water Act (NWA) 1998 (Act no.36 of 1998) must be adhered to.</p>	<p></p> <p>Noted, the applicant will need to apply for a Water Use License and obtain authorisation in terms of the National Water Act prior to development commencing.</p> <p>Noted, waste will be collected and disposed of at a registered municipal site with prior agreement. This will be included in the draft EMPr.</p> <p>Noted, this will be included as a condition of the draft EMPr.</p> <p>Noted, this will be included as a condition of the draft EMPr and mitigation measures to prevent pollution will be included.</p> <p>Noted, the applicant has been informed of this.</p>
<p>29 April 2022 Seoka Lekota Control Biodiversity Officer Grade B: Biodiversity Conservation Department of Forestry, Fisheries &amp; the Environment</p>	<p><b>COMMENTS ON THE DRAFT SCOPING REPORT FOR THE PROPOSED DEVELOPMENT OF THE POFADDER WIND ENERGY FACILITY (WEF) 3 AND ASSOCIATED INFRASTRUCTURE NEAR POFADDER IN THE NORTHERN CAPE PROVINCE</b></p> <p>The Directorate: Biodiversity Conservation reviewed and evaluated the draft report.</p> <p>Based on the information provided, the study area does not occur within the National Freshwater Ecosystem Priority Area (NFEPa). Therefore, the proposed development of the Pofadder 3 WEF will not have an impact on the freshwater resource features that are present around the site. Therefore, the development may proceed to the next stage of the EIA process.</p> <p>Notwithstanding the above, the following recommendations must be considered in the final report:</p>	<p>Noted, a walkthrough of the approved development footprint will be undertaken prior to construction to ensure that sensitive habitats are avoided.</p>

Date of comment, format of comment, name of organisation / I&AP	Comment	Response from EAP / Applicant / Specialist
	<ul style="list-style-type: none"> <li>Preconstruction walk-through of the approved development footprint to ensure that sensitive habitats and species are avoided where possible.</li> </ul>	
	<ul style="list-style-type: none"> <li>Search and rescue plan must be developed to excise the relocation/ removal for any tops or species of conservation concern that have the likelihood of occurring in the study area.</li> </ul>	Noted, this will be included with the submission of the Final Environmental Management Plan for approval.
	<ul style="list-style-type: none"> <li>Sensitive habitats near the development footprint must be avoided or demarcated as No-Go area (i.e., wetlands or drainage lines).</li> </ul>	Noted, all sensitive areas have been identified as no-go and turbine placement has taken this into account.
	<ul style="list-style-type: none"> <li>Appropriate buffer must be established around medium sensitive habitats (i.e., wetlands and rivers).</li> </ul>	Noted, the buffers as identified by the specialists have been taken into account and infrastructure in these areas have been avoided, where possible.
	<ul style="list-style-type: none"> <li>Permits from relevant authorities must be obtained for the removal or disturbance of any Tops, Red Data listed or provincially protected species.</li> </ul>	Noted, permits will need to be obtained for the removal of any protected species. This requirement will be included in the draft EMPr.
	<ul style="list-style-type: none"> <li>Rehabilitation Plan that guide planting and seeding with indigenous perennial shrubs and succulents from the local area to avoid erosion and alien invasion must be developed.</li> </ul>	Noted, this will be included in the rehabilitation plan that will be drafted and included with the submission of the Final Environmental Management Plan for approval.
	<ul style="list-style-type: none"> <li>Pre and Post construction monitoring must be conducted under the guidance of an avifaunal specialist to assess collision rates.</li> </ul>	Noted, this will be included as a condition of the draft EMPr.

Date of comment, format of comment, name of organisation / I&AP	Comment	Response from EAP / Applicant / Specialist
	<ul style="list-style-type: none"> <li>An approved anti-bird collision line-marking device must be fitted to the overhead cables on high-risk sections of the alignments to make cables more visible to birds in flight and reduce the likelihood of collisions.</li> </ul> <p>In conclusion, please note that all Public Participation Process documents related to Biodiversity EIA review and any other Biodiversity EIA queries must be submitted to the Directorate: Biodiversity Conservation at Email: <a href="mailto:BCAdmin@environment.gov.za">BCAdmin@environment.gov.za</a> for attention of <b>Mr Seoka Lekota</b>.</p>	<p>Noted, this will be discussed with the Avifaunal specialist and included as a condition of the draft EMP, if required.</p> <p>Noted, all PPP documents will be submitted to Directorate: Biodiversity Conservation at Email: <a href="mailto:BCAdmin@environment.gov.za">BCAdmin@environment.gov.za</a> for attention of Mr Seoka Lekota.</p>
<p>29 April 2022, Peter Cloete (Pr. Sci. Nat.) Production Scientist: Grade A Northern Cape DAEA RD LR</p>	<p><b>PROPOSED DEVELOPMENTS OF THE POFADDER WIND ENERGY FACILITY (WEF) 1, 2 &amp; 3 AND ASSOCIATED INFRASTRUCTURE AND GRID CONNECTION NEAR POFADDER IN THE NORTHERN CAPE.</b></p> <p>Introduction</p> <p>The applicant Pofadder Wind Energy Facility 1 (Pty) Ltd is proposing the development of a commercial Wind Energy Facility (WEF) and associated infrastructure on a site located approximately 20km South East of Pofadder within the Kai !Garib Local Municipality and the Z F Mgcawu District Municipality in the Northern Cape Province.</p> <p>A preferred project site with an extent of approx. 3 000 ha has been identified as a technically suitable area for the development of the Pofadder WEF 1, 2 &amp; 3 which will comprise of up to 90 turbines with a combined contracted capacity of up to 200MW. The project site is located on the following properties:</p> <ol style="list-style-type: none"> <li>The Farm Ganna-Poort 202;</li> <li>The Farm Lovedale 201; and</li> <li>Portion 3 of the Farm Sand Gat 150.</li> </ol> <p><b><u>Recommendations and comments</u></b></p>	<p>The site has very low agricultural potential predominantly because of climate constraints, but also because of soil constraints. As a result of the constraints, the site is unsuitable for crop production, and agricultural production is limited to low capacity grazing. The land impacted by the development footprint is verified in this assessment as being of low agricultural sensitivity.</p> <p>The amount of agricultural land loss caused by the project is well within the allowable development limits prescribed by the agricultural protocol to ensure appropriate conservation of agricultural production land. The footprint of the development is approximately eight times smaller than what the development limits allow.</p> <p>The Agricultural report concluded that the proposed development will not have an unacceptable negative impact on the agricultural production capability of the site. The proposed development is therefore acceptable, and it is recommended that the development be approved.</p>

Date of comment, format of comment, name of organisation / I&AP	Comment	Response from EAP / Applicant / Specialist
	<p>1. Agriculture in the form of livestock grazing, is a significant economic venture for the Namaqualand and Bushmanland region. The overall Need and Desirability for renewable energy development in South Africa and the Northern Cape Province is not disputed, nor is the importance of WEF's in capital investment into the Province. The local socio-economic benefits of WEF's are also not disputed. Following from the above Department Agriculture, Environmental Affairs, Rural Development and Land Reform (DAERL) is also highly aware of the complexity of attempting to reconcile different land uses that may not be compatible. The same applies to situations where the over-all benefit of a development might be strongly positive, but with significant negative consequences for small numbers of IAP's.</p>	<p>Furthermore the applicant will submit an application in terms of the Subdivision of Agricultural Land Act 70 of 1970 to the DEPARTMENT OF AGRICULTURE, LAND REFORM AND RURAL DEVELOPMENT (DALRRD) for ministerial consent to register a long term lease to construct and operate the Pofadder WEF 3.</p>
	<p>2. The proposed development falls within the Bushmanland Arid Grassland, Bushmanland Basin Shrubland, Bushmanland Inselberg Shrubland and Namaqualand Klipkoppe Shrubland (figure 1). These vegetation types have also become increasingly exposed to destructive land use due to renewable energy development expansions, mining and agriculture activities. Due to this vegetation units being most at risk by the proposed activity, suitable mitigation and management actions have to be implemented to protect this vegetation unit from irreversible impacts.</p>	<p>Noted, sensitive vegetation as identified by the specialists has been identified as no-go and will be avoided as far as possible. Mitigation and management actions identified by the specialists for mitigating negative impacts will be included in the draft EMPr for implementation during planning, construction and operation.</p>
	<p>3. The most important habitats for plant and animal life within the Bushmanland ecosystem are the rocky outcrops of the Bushmanland Inselberg, red sandy dunes, ephemeral washes, floodplains and drainage lines. The Bushmanland Inselberg Shrubland also occurs within the vicinity of the proposed development. Some turbines are located on the escarpment of the Bushmanland Inselbergs (Figure 1). It is important to note that the Bushmanland Inselbergs are important refugia for succulent plants and animals and act as corridors for rocky habitat species migrating across the sand covered plains of the Bushmanland. Based on their higher biodiversity and contribution to</p>	<p>The proposed layout has avoided the rocky outcrop as this was identified by the specialists as a sensitive feature. In addition, ridges identified as structurally complex by the ecological specialist have also been avoided.</p> <p>Permits will be obtained for any damage/removal/movement or transport of protected species. Permits will also be obtained for instances where indigenous plant species are impacted up to 100m from middle of the roads and rivers.</p>



Date of comment, format of comment, name of organisation / I&AP	Comment	Response from EAP / Applicant / Specialist
	<p>local habitat diversity, the rocky outcrops (Bushmanland Inselbergs) must be avoided by the development. This does not however imply that plains habitats are of little ecological concern, as the development could significantly affect localised habitats with the following protected plant species: Aloidendron dichotomum (Aloe dichotoma), Hoodia gordonii, Boscia albitrunca, Boscia foetida, Acacia as well as bird species associated with red dune habitats such as the Red Lark and Sclater's Lark that may be present. Permits are needed for any damage/removal/ movement/transport of specially protected ((regulation 49(1) (a) and (d)), and protected species ((regulation 50 (1) (a) and (d)) in terms of the Northern Cape Nature Conservation Act. Permits are also needed for instances where indigenous plant species are impacted up to 100m from middle of the roads and rivers ((regulation 51 (1)) or for large scale clearing ((regulation 51 (2)). Hoodia gordonii is protected under NEMBA TOPS legislation and an integrated permit will be required. Since there is a moratorium in force on the removal of Aloidendron dichotomum plants from the wild (Provincial Gazette Extraordinary, 1 April 2005; Gazette 968, No. 3), it is proposed that the GPS locations of Aloidendron dichotomum trees are recorded and the proposed footprint (if observed) be revised to avoid damage to any of these trees. Where avoidance is not possible, the ecology specialist must recommend suitable mitigation measures to be implemented (such as transplanting) for the development cycle of the proposed WEF project and the relevant authorities must be consulted to consider exemptions i.t.o EA and permits for the removal/transplant. Only if the entire hierarchy of mitigation options have been exhausted, may the relevant authorities consider exemptions i.t.o EA and permits for the removal or transplant. A pre-construction walk-through would be required to inform permit application.</p>	<p>The presence Aloidendron dichotomum will be confirmed by the specialist and changes will be made to avoid these species, if required.</p> <p>Noted, a walkthrough of the approved development footprint will be undertaken prior to construction to ensure that sensitive habitats are avoided.</p>

Date of comment, format of comment, name of organisation / I&AP	Comment	Response from EAP / Applicant / Specialist
	<p>4. Concerns regarding the habitat fragmentation of the red sand dunes habitats which harbours a variety of wildlife (e.g. Red Lark (<i>Calendulae burra</i>) and the near threatened Sclater's Lark (<i>Spizocorys sclateri</i>), that occurs on the barren stony plains must be investigated at a local landscape level. One should not only depend on desktop to make an inform decision. Rain is the driving force behind the dune ecosystem, with fauna and flora responding to it dramatically when it arrives. The timing and amount of seasonal rainfall, the existence of relatively long rainfall and drought cycles, and the ephemeral flow of streams are key element of the Bushmanland ecology.</p>	<p>Detailed in-field investigations have been undertaken to inform the sensitivities identified and thereafter the placement of turbines within the landscape.</p> <p>Both the Red Lark (<i>Calendulae burra</i>) and the Sclater's Lark (<i>Spizocorys sclateri</i>) have been identified by the avifaunal specialist as potentially occurring at the Pofadder 2 WEF site. However, all no-go areas identified by the avifaunal specialist have been taken into account.</p> <p>Turbine 69 and 72 is situated in an area that has been identified as very high sensitivity by the avifaunal specialist. This is as a result of a water trough within 500 m of the turbine. The avifaunal report indicated that the water trough could be relocated if it impacts on the proposed layout. Therefore, the water trough within 500m of turbine 11 will be relocated so as to allow the turbine position to remain in its location.</p>
	<p>5. The large number of ephemeral pans scattered throughout the region are focal points for wildlife species. These pans are habitats in the landscape that needs to be maintained in a natural or near natural state in order to ensure the continued existence and functioning of species and ecosystems services. Cognisance should be taken towards the localised habitats that contributes towards to ecosystem services in the landscape.</p>	<p>Noted, the ecologist identified the ephemeral washes as very high and high sensitive areas and as such these areas have been avoided by the turbine infrastructure.</p>
	<p>6. The layouts for turbines 48 and 49 are located within/close to a CBA 1 corridor (figure 2). The loss of CBA1 and associated impacts is not supported and must be mapped as a "No-Go area". The Critical Biodiversity Area Tier 1, located within the study area are based on broad scale buffering of drainage features to the south of the site. According to the current layout of the Pofadder 1, 2 &amp; 3 WEF's, a</p>	<p>Comments on turbines 48, 49 and 55 are on Pofadder WEF 1 and have been addressed in the Comments and Response Report for Pofadder WEF 1.</p> <p>Any turbine that was located in a freshwater resource system has been relocated outside of the sensitive area as</p>

Date of comment, format of comment, name of organisation / I&AP	Comment	Response from EAP / Applicant / Specialist
	<p>very limited area of ESA will be impacted. Furthermore, it is recommended that the wind turbine located within the watercourse (freshwater resource system classified as ESA) is moved to an acceptable area outside of this watercourse as well as its recommended buffer area.</p>	<p>recommended by the ecologist. This is shown on the sensitivity layout in Appendix 3.</p>
	<p>7. The Scoping report notes that no protected area is located near the site but does not mention Important Bird Areas (IBA). Ideally this information should be included in the report as well. Proximity to the IBA (Figure 3) should be determine. The final Scoping Report must indicate all private and government nature protection areas in the area, including Important Bird Areas.</p>	<p>According to the avifaunal specialist, an Important Bird Area (IBA), the Mattheus-Gat Conservation Area SA034 (Barnes 1998, Marnewick et al. 2015) is situated approximately 12km north of the development area. This IBA is one of a few sites protecting both the globally threatened Red Lark, which inhabits the red sand dunes and sandy plains with a mixed grassy dwarf shrub cover, and the near-threatened Sclater's Lark, which occurs erratically on gravel plains. A Verreaux's Eagle nest is located just inside the border of the development area in the IBA, approximately 20km from the closest planned turbine.</p> <p>The avifaunal specialist identified that the proposed wind energy facility is not expected to impact on the avifauna in the Mattheus-Gat Conservation Area due to the distance from the nearest planned turbines.</p> <p>This information is included in the FSR.</p>
	<p>8. The bat and avifaunal assessments must assess and make recommendations for definite measurements for the preferred hub height and rotor diameter to determine suitable buffers. The bat assessment does not make recommendations in this regard.</p> <p>Identified cumulative impacts associated with the proposed development must be rated with the significance rating methodology approved with the acceptance of the scoping report. The avifaunal</p>	<p>Noted. All buffers applied by the bat specialist are to blade tip and no turbines (including the blades) are allowed to be located in no-go zones, this has been taken into account in the buffers applied. The specialists will be requested to elaborate on this and make recommendations for preferred hub-height and rotor diameter to determine the buffers.</p>

Date of comment, format of comment, name of organisation / I&AP	Comment	Response from EAP / Applicant / Specialist
	<p>study did not assess cumulative impacts using the approved methodology although cumulative impacts on a number of sensitive species was assessed. It is recommended that the approved methodology be used to assess an overall cumulative impact significance (figure 4).</p>	<p>The avifaunal specialist has identified in the plan of study contained in the specialist report that that the following will be undertaken:</p> <p>- "Identification and assessment of the potential impacts of the proposed development on avifauna including cumulative impacts".</p>
	<p>9. With regard to economic and aesthetic impacts, there has to be more effort made to disguise turbines, even to the extent of considering different coloured paint and a change in the flashing red light system that mars the african night sky. An aircraft lighting detection system (alds) has been developed and is now widespread in the usa to reduce night time light pollution. There are also guidelines and voluntary compliance in the usa and europe to switch off or "feather" turbines below a certain wind speed, especially at night. This reduces bat mortality by up to 90%. The rapid decrease in air pressure around turbines causes bleeding in bats' lungs. Wind turbines are the greatest cause of large-scale bat mortality (a massive cost to the agriculture sector and therefore to food security). But bats mainly fly at night and at low wind speed! We need to adopt these guidelines if they are proven best practice.</p>	<p>The applicant will investigate implementing various Audio Visual Warning System (AVWS) technology to manage the red aviation hazard lighting. AVWS systems will require approval from the civil aviation authority in terms of the Aviation Act (Act 74 of 1962): 13th Amendment of the Civil Aviation Regulations 1997, dated 2008. The Visual Specialist will assess the visual and landscape impacts of the aviation lights and determine the appropriate mitigation measures in the Visual Impact Assessment Report as part of the EIR.</p> <p>In terms of painting the turbines a different colour, according to the Aviation Act, 1962, Thirteenth Amendment of the Civil Aviation Regulations, 1997: dated 2008. "Wind turbines shall be painted bright white to provide maximum daytime conspicuousness. The colours grey, blue and darker shades of white should be avoided altogether. If such colours are to be used, the wind turbines shall be supplemented with daytime lighting, as required."</p> <p>Lighting will be designed to minimise light pollution without compromising safety. Investigate using motion sensitive lights for security lighting. Turbines are to be lit according to Civil Aviation regulations. Given the remote location of the proposed Pofadder WEF 3 and the lack of tourist related resources</p>

Date of comment, format of comment, name of organisation / I&AP	Comment	Response from EAP / Applicant / Specialist
	<p>10. Some permanent vegetation loss and avifaunal disturbance during the construction phase are inevitable and cannot be fully mitigated. Impacts on avifauna are also identified as a potentially significant concern as there are a number of listed species which are known to occur in the area which are vulnerable to collisions with or electrocution from power line infrastructure. This impact can be mitigated by ensuring that the electrical infrastructure at the site is bird friendly in design with clearly visible bird deflectors.</p>	<p>associated with the surrounding area the need to paint the turbines was not considered in the visual specialist's scoping report.</p> <p>In terms of the switch off or "feather" turbines below a certain wind speed, especially at night. The bat monitoring specialist will analyse the 12 months of data to determine the flight activities of the bat species in relation to the Pofadder WEF 3 turbine layout. This data will inform the need to implement curtailment of certain turbines during certain times of the year and below certain wind speeds.</p> <p>The site development plan for the Pofadder WEF 3 avoids all bats important features and the associated buffers delineated in the bat scoping report.</p> <p>The applicant will commit to certain mitigation measures as per the recommendation of the avifaunal specialist to be made during the EIR phase. Such mitigation may include.</p> <ul style="list-style-type: none"> <li>• The clearances between the live components should exceed the wingspan of any bird species;</li> <li>• The height of the tower should allow for unrestricted movement of terrestrial birds between successive pylons;</li> <li>• The live components should be "bundled" to increase the visibility for approaching birds;</li> <li>• "Bird streamers" should be eliminated by discouraging birds from perching above the conductors.</li> <li>• The installation of Eskom approved bird flight diverters may be installed on the full span length on the earthwire (according to Eskom guidelines - five metres apart).</li> </ul>

Date of comment, format of comment, name of organisation / I&AP	Comment	Response from EAP / Applicant / Specialist
	<p>11. If electrification of the property as security measure is considered, possible electrocution damage to small mammals such as pangolin and tortoises should be taken into consideration. Structures (fences) should be erected in such a manner to ease the free movement of wildlife.</p> <p>I hope you find these recommendations in order and please do not hesitate to contact me if there any uncertainties.</p>	<p>The majority of impacts relating to collisions and electrocution with the powerline will be assessed in the standalone Pofadder Grid BAR.</p> <p>Galvanized palisade fencing will be used to fence off the substations.</p>

## 2.2. COMMENTS ON THE ACCEPTANCE OF SCOPING REPORT

**Table 2: Comments and Responses Table – Continued**

Date of comment, format of comment, name of organisation / I&AP	Comment	Response from EAP / Applicant / Specialist
<p>08 June 2022 Acting Chief Director: Integrated Environmental Authorisations Department of Forestry, Fisheries and the Environment, Ms Millicent Solomons</p>	<p>ACCEPTANCE OF THE SCOPING REPORT FOR THE PROPOSED DEVELOPMENT OF THE POFADDER WIND ENERGY FACILITY (WEF) 3 AND ASSOCIATED INFRASTRUCTURE NEAR POFADDER IN WITHIN KAI !GARIB LOCAL MUNICIPALITY THE NORTHERN CAPE PROVINCE</p> <p>The final Scoping Report (FSR) and the Plan of Study for Environmental Impact Assessment dated and received by the Competent Authority (CA) on 12 May 2022 refer.</p>	<p>Noted.</p>

POFADDER WIND FACILITY 3 (PTY) LTD

Prepared By: 

**Project No.:** 16876  
**Description:** Proposed Pofadder Wind Energy Facility 3  
**Revision No.:** 1.0

August 2022

Page 26 of 34

Date of comment, format of comment, name of organisation / I&AP	Comment	Response from EAP / Applicant / Specialist
	<p>The CA has evaluated the submitted FSR, and the Plan of Study for Environmental Impact Assessment dated 12 May 2022 and is satisfied that the documents comply with the minimum requirements of the Environmental Impact Assessment (EIA) Regulations, 2014, as amended. The CA in terms of Regulation 22(1) (a) of the EIA Regulations, 2014, as amended, hereby accepts the FSR.</p> <p>You may proceed with the environmental impact assessment process in accordance with the tasks contemplated in the Plan of Study for Environmental Impact Assessment as required in terms of the EIA Regulations, 2014, as amended.</p> <p>In addition, the following amendments and additional information are required to be incorporated in the Environmental Impact Assessment Report (EIAR):</p>	
	<p><b>Listed Activities</b></p> <ul style="list-style-type: none"> <li>The CA has noted that activity 4, 12, 18 and 23 of Listing Notice 3 are applied for as it relates to the infrastructure located within critical biodiversity areas (CBA) 1 and 2 as identified in systematic biodiversity plans adopted by the competent authority or in bioregional plans. However, the CBA map (labelled-16876 Pofadder 2 CBAs, Revision 0, prepared by SB dated 23 February 2022) submitted with the FSR indicated that the proposed application site does not fall within CBAs as per the previously mentioned listed activities. As such, please explain why the already mentioned listed activities are applicable to the proposed development.</li> </ul>	<p>Activities 4, 12 and 23 are no longer applicable and no CBA was identified on site. Activity 18 is applicable for road widening activities located outside of urban areas within a watercourse or wetland; or within 100m from the edge of a watercourse or wetland.</p>
	<ul style="list-style-type: none"> <li>Further to above, activity 18 and 23 of Listing Notice are applied for as it relates to widening and expansion of the road. However, the preliminary layout map (labelled-16876 Pofadder 3 Preliminary Layout) depicts only internal road network and layout map (labelled-16876 Pofadder 3 Proposed Layout, prepared by SB dated 11 March 2022) does not indicate the location of roads to be widened and expanded. Please ensure that these discrepancies are clearly explained and clarified in the next EIA phase (i.e.,</li> </ul>	<p>The layout has been updated and references the secondary road (which is existing) and will need widening as well as the internal access roads which are new roads.</p> <p>Activity 23 of Listing Notice 3 is no longer applicable and has been excluded.</p>

Date of comment, format of comment, name of organisation / I&AP	Comment	Response from EAP / Applicant / Specialist
	draft EIA report). Also, please explain the difference between a preliminary layout and proposed layout.	The preliminary layout was the layout based on screening studies undertaken by the specialists. The proposed layout was the layout taking into account the specialist in-field investigations. The proposed layout has been updated further based on additional/updated wind data to produce the final proposed layout/development footprint that is being put forward for approval.
	<ul style="list-style-type: none"> <li>For activity 12 of Listing Notice 3, it has been noted that this activity is triggered due to the clearance of indigenous vegetation. Therefore, you are advised to indicate the type of indigenous vegetation to be cleared and also what trigger the CBA identified in bioregional plans.</li> </ul>	Please note that this trigger is no longer applicable and has been excluded.
	<ul style="list-style-type: none"> <li>Please ensure that all relevant listed activities are applied for, are specific and can be linked to the development activity or infrastructure as described in the project description. In addition, the onus is thus on the applicant and the environmental assessment practitioner (EAP) to ensure that all the applicable listed activities are included in the application. Failure to do so may result in unnecessary delays in the processing of the application.</li> </ul>	Noted. All applicable listed activities have been included in the application.
	<ul style="list-style-type: none"> <li>If the activities applied for in the application form differ from those mentioned in the final EIA, an amended application form must be submitted. Please note that the Department's application form template has been amended and can be downloaded from the following link <a href="https://www.environment.gov.za/documents/forms">https://www.environment.gov.za/documents/forms</a>.</li> </ul>	The application form has been updated and is included in the draft EIA submission.
	<p><b><u>Project Description</u></b></p> <ul style="list-style-type: none"> <li>In the comments dated 26 April 2022, it was specifically stated that "It is noted that the proposed project on page 8 of 45 of the application form will include an associated infrastructure such as a road of approximately 50km long. You were requested to describe the route of the proposed road in details (from start to the end) as well as the main access road and provide the length of the main access road". The response in the comments and response report indicated that "Noted, details on the roads have been included in the project description in Section 6.1 of the FSR". However, page 11 of the FSR still refer</li> </ul>	The route description has been updated and included in Section 6.1.3 of the DEIA.



Date of comment, format of comment, name of organisation / I&AP	Comment	Response from EAP / Applicant / Specialist
	to "Pofadder WEF 3 will have a total road network of approximately 50km" as part of the component. Please ensure that route description (the route description must indicate start and end of the road) of the total road network of approximately 50km is described in the draft EIAr.	
	<p><b>Public Participation</b></p> <ul style="list-style-type: none"> <li>The CA has noted that proof of emails and the reminder of the stakeholders consulted has been provided with the FSR. However, it is difficult to identify stakeholders who were provided opportunity to participate during scoping phase, since only names of the contact person appears on the list. Please compile a separate list, which will point out the stakeholders (it must include the name of contact person and the company/organization represented) consulted in the EIA phase.</li> </ul>	Noted, the list has been included <b>Appendix 5</b> .
	<ul style="list-style-type: none"> <li>Please ensure that all issues raised, and comments received during the circulation of the SR from registered I&amp;APs and organs of state (<b>including this Department's Biodiversity Section</b>), which have jurisdiction in respect of the proposed activity are adequately addressed in the final EIAr.</li> </ul>	Noted, all comments will be adequately addressed and submitted with the Final EIAr.
	<ul style="list-style-type: none"> <li>Proof of correspondence with the various stakeholders must be included in the final EIAr. Should you be unable to obtain comments, proof should be submitted to the Department of the attempts that were made to obtain comments.</li> </ul>	All proof of correspondence will be included in the Final EIAr.
	<ul style="list-style-type: none"> <li>The Public Participation Process must be conducted in terms of Regulations 39, 40, 41, 42, 43 &amp; 44 of the EIA Regulations 2014, as amended.</li> </ul>	Noted, the PPP is being undertaken with Regulations 39, 40, 41, 42, 43 & 44 of the EIA Regulations 2014, as amended.
	<ul style="list-style-type: none"> <li>A comments and response trail report (C&amp;R) must be submitted with the final EIAr. The C&amp;R report must incorporate all historical comments for this development. The C&amp;R report must be a separate document from the main report.</li> </ul>	The updated CRR containing all comments received throughout the process will be included in the final EIA report.
	<ul style="list-style-type: none"> <li>Please refrain from summarising comments made by I&amp;APs. All comments from I&amp;APs must be copied verbatim and responded to clearly. Please note that a response such as "Noted" is not regarded as an adequate response to I&amp;AP's comments.</li> </ul>	All comments are included verbatim.

Date of comment, format of comment, name of organisation / I&AP	Comment	Response from EAP / Applicant / Specialist
	<ul style="list-style-type: none"> <li>As per the comments dated 02 May 2022 of the Northern Cape: Department of Agriculture, Environmental Affairs, Rural Development and Land Reform “the bat and avifaunal assessments must assess and make recommendations for definite measurements for the preferred hub height and rotor diameter to determine suitable buffers. <b>The bat assessment does not make recommendations in this regard</b>”. Please ensure that the above-mentioned specialists makes recommendations as per the comments mentioned above.</li> </ul>	<p>The bat assessment has been updated to include an assessment of the preferred hub height, this information is included in the Bat Impact Assessment in <b>Appendix 6</b>.</p>
	<ul style="list-style-type: none"> <li>In addition, please ensure that all the recommendations of the specialists indicate whether they support the proposed development or not.</li> </ul>	<p>This information has been included in Section 17 of the draft EIA report, in the environmental impact statement.</p>
	<p><b><u>Layout &amp; Sensitivity Maps</u></b></p> <ul style="list-style-type: none"> <li>Please provide a layout map, which indicates the following: <ul style="list-style-type: none"> <li>➤ All supporting onsite infrastructure e.g. roads (existing and proposed);</li> <li>➤ The location of sensitive environmental features on site e.g. CBAs, heritage sites, wetlands, drainage lines etc. that will be affected,</li> <li>➤ Buffer areas; and</li> <li>➤ All “no-go” areas.</li> <li>➤ The above map must be overlain with a sensitivity map and a cumulative map, which shows existing WEF plants and their associated infrastructure. Please be advised that Google maps will not be accepted.</li> <li>➤ Please ensure that the above map has a clear legend that communicate with details of the map.</li> </ul> </li> </ul>	<p>All maps are included in Appendix 2 and 3 of the DEIAR and includes the required information.</p>
	<ul style="list-style-type: none"> <li>In the comments dated 26 April 2022, it was specifically stated that “It is noted that wind turbine number 61, 63, 69, 72, 77, 80 and 90 on the sensitivity layout dated 11 March 2022 are situated on various sensitivity themes (i.e., Bat, Avifaunal and Ecological features). Please ensure that the final SR include a sensitivity layout, which indicate the exact buffer in terms of metres from the wind turbine and the applicable sensitivity themes. In addition, ensure that the sensitivity layout indicate the actual buffer for all the proposed</li> </ul>	<p>No turbine infrastructure (with the exception of certain roads) on the proposed layout being put forward for approval is located within an area that has been identified as sensitive by the respective specialists.</p> <p>All recommended buffers provided by the specialists in their respective assessments (described in Section 8) are</p>

Date of comment, format of comment, name of organisation / I&AP	Comment	Response from EAP / Applicant / Specialist
	<p>wind turbines". During the review of the final SR, it has been noted that similar sensitivity map (not amended) has been submitted showing the aforesaid turbines not outside the sensitive area and its buffer. <b>Please note that failure to remove the wind turbines within sensitive areas and its buffer will pose a risk to this application.</b></p> <p>h) In light of the above, you are required to clarify why the turbines will be located within the sensitive features:</p> <ul style="list-style-type: none"> <li>➤ According to the bat constraint map (figure 6), there are turbines allocated within the no-go area,</li> <li>➤ According to Aquatic/Freshwater resource map ((figure 12) there are turbines located within high sensitive area and no buffer zone shown on the map,</li> <li>➤ It has also been noted that there are turbines located within high sensitive area in terms of the ecological sensitivity map (figure 10);</li> <li>➤ In terms of the Avifaunal sensitivity map, the WEF will be located in close proximity while part of the line corridor will affect very high sensitive area, which will result in collision with avifaunal species.</li> </ul> <p><b>Specialist assessments</b></p> <ul style="list-style-type: none"> <li>➤ Desktop Geotechnical Assessment;</li> <li>➤ Social Impact Assessment;</li> <li>➤ Transport Assessment;</li> <li>➤ Visual Assessment;</li> <li>➤ Avifaunal Assessment;</li> <li>➤ Bat Assessment;</li> <li>➤ Agricultural Assessment;</li> <li>➤ Surface Water Assessment;</li> <li>➤ Heritage Assessment;</li> <li>➤ Noise Assessment;</li> <li>➤ Biodiversity Assessment;</li> <li>➤ Shadow Flicker Impacts (SFI); and</li> </ul>	<p>incorporated into the environmental sensitivity layers included in the sensitivity layout. The sensitivity layers are made up of the buffers prescribed by the specialists.</p> <p>The layout has been updated to avoid sensitive areas as identified by the specialists. No turbines are located in areas identified as sensitive by the specialists.</p> <p>The avifaunal exclusion zones have been adhered to and no turbines are located within these zones.</p> <p>The grid will be submitted as a separate application, the impacts of which will be assessed in the Basic Assessment Report.</p> <p>The specialist studies listed have been undertaken and included in the submission.</p>

Date of comment, format of comment, name of organisation / I&AP	Comment	Response from EAP / Applicant / Specialist
	<p>➤ Electromagnetic Interference (EMI) Path Loss and Risk Assessment Report (SKA Requirement).</p> <p>The EAP must ensure that the terms of reference for all the identified specialist studies must include the following:</p> <ul style="list-style-type: none"> <li>• A detailed description of the study's methodology; indication of the locations and descriptions of the development footprint, and all other associated infrastructures that they have assessed and are recommending for authorisation.</li> <li>• Provide a detailed description of all limitations to the studies. All specialist studies must be conducted in the right season and providing that as a limitation will not be allowed.</li> <li>• Please note that the Department considers a 'no-go' area, as an area where no development of any infrastructure is allowed; therefore, no development of associated infrastructure including access roads is allowed in the 'no-go' areas.</li> <li>• Should the specialist definition of 'no-go' area differ from the Department's definition; this must be clearly indicated. The specialist must also indicate the 'no-go' area's buffer if applicable.</li> <li>• All specialist studies must be final, and provide detailed/practical mitigation measures for the preferred alternative and recommendations, and must not recommend further studies to be completed post EA.</li> <li>• Should a specialist recommend specific mitigation measures, these must be clearly indicated.</li> <li>• Should the appointed specialists specify contradicting recommendations, the EAP must clearly indicate the most reasonable recommendation and substantiate this with defensible reasons; and were necessary, include further expertise advice.</li> <li>• The assessment of the impacts by the proposed development on the receiving environment must comply with the requirements of the Regulations.</li> </ul>	<p>Noted, the specialists have included all aspects in their respective studies.</p> <p>The placement of certain access roads and MV caballing in "No-Go" areas is deemed acceptable for watercourse crossing and bat buffers as indicated in the specialist reports.</p>

Date of comment, format of comment, name of organisation / I&AP	Comment	Response from EAP / Applicant / Specialist
	<p><b><u>Cumulative Impact Assessment</u></b></p> <ul style="list-style-type: none"> <li>• The cumulative impacts of the proposed development must be undertaken as per the requirements of the EIA Regulations.</li> <li>• Should there be any other similar projects within a 30km radius of the proposed development site (both Pofadder WEF 1 and 2 must be also included as part of the cumulative impact assessment), the cumulative impact assessment for all identified and assessed impacts must be refined to indicate the following: <ul style="list-style-type: none"> <li>➤ Identified cumulative impacts must be clearly defined, and where possible the size of the identified impact must be quantified and indicated, i.e., hectares of cumulatively transformed land.</li> <li>➤ Detailed process flow and proof must be provided, to indicate how the specialist's recommendations, mitigation measures and conclusions from the various similar developments in the area were taken into consideration in the assessment of cumulative impacts and when the conclusion and mitigation measures were drafted for this project.</li> <li>➤ The cumulative impacts significance rating must also inform the need and desirability of the proposed development.</li> <li>➤ A cumulative impact environmental statement on whether the proposed development must proceed.</li> </ul> </li> </ul> <p><b><u>Environmental Management Programme (EMPr)</u></b></p> <ul style="list-style-type: none"> <li>• Ensure that generic EMPr is submitted for the management of impacts of the infrastructure related to the transmission and distribution of energy.</li> <li>• A construction and operational phase EMPr for the facility that includes mitigation and monitoring measures must be submitted with the final EIAr.</li> </ul> <p><b><u>Additional Information</u></b></p> <ul style="list-style-type: none"> <li>• Should there be a similar project in a close proximity, in terms of Appendix 2 (1) (h) (k) of the NEMA EIA Regulations 2014, as amended, you are required to provide information on the potential wake effects of the proposed development and measures to mitigate those risks.</li> </ul>	<p>Cumulative impacts have been assessed in Section 14.3 and 14.3.5 of the DEIA report. All projects within a 35km radius have been included. The significance of the impacts has been assessed according to SiVEST Impact Assessment Methodology.</p> <p>The cumulative impact significance rating also informed the need and desirability of the proposed development. Despite the fact that the proposed development site is not located within any of the identified Renewable Energy Development Zones (REDZs), the proposed development is in line with the national planning vision for wind and solar development in South Africa.</p> <p>The findings of the specialist studies undertaken as part of this EIA provide an assessment of both the benefits and potential negative impacts anticipated as a result of the proposed development. The findings conclude that there are no environmental fatal flaws that should prevent the proposed development from proceeding.</p> <p>Both a generic EMPr for the substation as well as a construction and operational phase EMPr have been drafted and included in Appendix 8 of the draft EIAr.</p> <p>The closest operational wind energy facility is the Kagnas Wind Farm which is located approximately 80km south-east from nearest turbine within the Pofadder WEF 3. There are three proposed wind energy facilities being Poorties, Namies South, Korana and wind energy facilities which have received</p>

Date of comment, format of comment, name of organisation / I&AP	Comment	Response from EAP / Applicant / Specialist
		<p>environmental authorisation which are located between 25 to 35km from the proposed Pofadder WEF 3.</p> <p>The wind measurement resource campaign which is currently being undertaken by the applicant indicates that that the prevailing wind direction is from the north and north easterly direction. Given the extensive distances between Pofadder WEF 3 and the operational and proposed wind energy facilities and the prevailing wind direction, it can be concluded that the Pofadder WEF will not have a wake risk to the surrounding operational and proposed wind farms holding environmental authorisations.</p> <p>Based on the above description there is no need to conduct a wake effects study.</p>
	<ul style="list-style-type: none"> <li>You are required to provide wake loss risks (wake effects) posed by this development and measures to mitigate those risks.</li> </ul>	
	<p><b>General</b></p> <p>The applicant is hereby reminded to comply with the requirements of Regulation 45 of GN R982 of 04 December 2014, as amended, regarding the time allowed for complying with the requirements of the Regulations.</p> <p>You are hereby reminded of Section 24F of the National Environmental Management Act, Act No. 107 of 1998, as amended, that no activity may commence prior to an environmental authorisation being granted by the Department.</p>	<p>Noted, all timeframes as stipulated in the regulations will be adhered to.</p>



**SiVEST SA (Pty) Ltd**  
**Environmental Division**

4 Pencarrow Crescent  
La Lucia Ridge Office Estate,  
Umhlanga Rocs. 4320  
KwaZulu-Natal, South Africa  
PO Box 1899, Umhlanga Rocks. 4320.  
KwaZulu-Natal, South Africa

Tel +27 31 581 1500  
Email [info@sivest.co.za](mailto:info@sivest.co.za)  
[www.sivest.com](http://www.sivest.com)

Contact Person: Michelle Guy  
Tel No.: 031 581 1579  
Email: [michelleg@sivest.co.za](mailto:michelleg@sivest.co.za)

## sivest\_PPP

---

**From:** Mokhoantle Lerato (KBY) <MokhoantleL@dws.gov.za>  
**Sent:** Wednesday, 30 March 2022 16:17  
**To:** sivest\_PPP; Cloete Shaun  
**Cc:** Michelle Guy; Hlengiwe Ntuli  
**Subject:** RE: 16876: Pofadder Wind Energy Facilities 1, 2 and 3 near Pofadder in Northern Cape: DSR Comment Period Starting

Good day

Your message is sent to the relevant official responsible for that area, further communication can be taken with him.  
Thanks

---

**From:** sivest\_PPP <sivest\_ppp@sivest.co.za>  
**Sent:** Wednesday, 30 March 2022 15:40  
**Cc:** Michelle Guy <MichelleG@sivest.co.za>; Hlengiwe Ntuli <HlengiweN@sivest.co.za>  
**Subject:** 16876: Pofadder Wind Energy Facilities 1, 2 and 3 near Pofadder in Northern Cape: DSR Comment Period Starting

Dear Interested and/or Affected Party

**NOTICE OF THE ENVIRONMENTAL IMPACT ASSESSMENT (EIA) PROCESS FOR THE PROPOSED DEVELOPMENT OF THE POFADDER WIND ENERGY FACILITY (WEF) 1, 2 AND 3 AND ASSOCIATED INFRASTRUCTURE AND GRID INFRASTRUCTURE NEAR POFADDER IN THE NORTHERN CAPE PROVINCE OF SOUTH AFRICA (DFFE Reference No: To be announced)**

**• AVAILABILITY OF DRAFT SCOPING REPORTS FOR PUBLIC REVIEW**

Please note that SiVEST SA (Pty) Ltd has been appointed Pofadder Wind Facility 1 (Pty) Ltd, Pofadder Wind Facility 2 (Pty) Ltd, Pofadder Wind Facility 3 (Pty) Ltd and Pofadder Grid (Pty) Ltd as the Environmental Assessment Practitioner (EAP) for the abovementioned projects.

We would like to take this opportunity to inform you that, in accordance with the National Environmental Management Act, 1998 (Act No. 107 of 1998) (NEMA) (as amended), the Draft Scoping Reports (DSRs) for the above-mentioned projects will be available for public comment and review from **31 March 2022 to 03 May 2022** (end of business day).

Should you wish to receive an electronic copy of the DSRs please forward your request in writing to us.

Hard copies of the DSRs can be reviewed at the following public place:

VENUE	STREET ADDRESS	HOURS	CONTACT NO
Pofadder Library	Loop St, Pofadder, 8890 (1084 Water Street)	Mondays- Fridays 7:30am - 4:00pm	054 933 0221

The reports as well as the accompanying appendices are also available on SiVEST's website: <http://www.sivest.co.za/>, click on Downloads, then browse to the folder '16876 Pofadder Wind Energy Facilities'.

**Attached is an English letter and advert notifying you of the review period.**

SiVEST is committed to complying with the requirements as set out in terms of POPIA.

I.T.O POPIA, you hereby declare and confirm that you, as an I&AP providing information, consent for your information to be gathered, stored and distributed for the purpose of this project.



Kind Regards,  
**Hlengiwe Ntuli**  
Project Secretary & PPP Administrators  
**SiVEST Environmental Division**

**D** +27 11 798 0690 | **T** +27 11 798 0600 | **E** [HlengiweN@sivest.co.za](mailto:HlengiweN@sivest.co.za)



**Celebrating 70 Years** **1952-2022**

Engineering Consulting | Project Management | Environmental Consulting  
Town & Regional Planning | Management Systems Consulting | Training

**Level 2 BBBEE Contributor in South Africa**

**[www.sivest.com](http://www.sivest.com)**

South Africa	Durban   East London   Johannesburg   Pietermaritzburg   Pretoria   Richards Bay
Mauritius	Daniel Wong Chung Co. Ltd / SiVEST Mauritius: Curepipe <a href="http://www.dwcsivest.com">www.dwcsivest.com</a>
Kenya	Nairobi
United Kingdom	MBM Consulting: London, England   Tunbridge Wells, England <a href="http://www.mbmconsult.com">www.mbmconsult.com</a>

## **sivest\_PPP**

---

**From:** Natasha Higgitt <nhiggitt@sahra.org.za>  
**Sent:** Wednesday, 30 March 2022 16:12  
**To:** sivest\_PPP  
**Cc:** Michelle Guy; Hlengiwe Ntuli  
**Subject:** RE: 16876: Pofadder Wind Energy Facilities 1, 2 and 3 near Pofadder in Northern Cape: DSR Comment Period Starting

**Importance:** Low

Good afternoon,

Please note that all development applications are processed via our online portal, the South African Heritage Resources Information System (SAHRIS) found at the following link: <http://sahra.org.za/sahris/>. We do not accept emailed, posted, hardcopy, faxed, website links or DropBox links as official submissions.

Please create an application on SAHRIS and upload all documents pertaining to the Environmental Authorisation Application Process. As per section 24(4)b(iii) of NEMA and section 38(8) of the National Heritage Resources Act, Act 25 of 1999 (NHRA), an assessment of heritage resources must form part of the process and the assessment must comply with section 38(3) of the NHRA.

Once all documents including all appendices are uploaded to the case application, please ensure that the status of the case is changed from DRAFT to SUBMITTED. Please ensure that all documents produced as part of the EA process are submitted as part of the application.

---

**From:** sivest\_PPP <sivest\_ppp@sivest.co.za>  
**Sent:** 30 March 2022 15:40  
**Cc:** Michelle Guy <MichelleG@sivest.co.za>; Hlengiwe Ntuli <HlengiweN@sivest.co.za>  
**Subject:** 16876: Pofadder Wind Energy Facilities 1, 2 and 3 near Pofadder in Northern Cape: DSR Comment Period Starting

Dear Interested and/or Affected Party

### **NOTICE OF THE ENVIRONMENTAL IMPACT ASSESSMENT (EIA) PROCESS FOR THE PROPOSED DEVELOPMENT OF THE POFADDER WIND ENERGY FACILITY (WEF) 1, 2 AND 3 AND ASSOCIATED INFRASTRUCTURE AND GRID INFRASTRUCTURE NEAR POFADDER IN THE NORTHERN CAPE PROVINCE OF SOUTH AFRICA (DFFE Reference No: To be announced)**

#### **• AVAILABILITY OF DRAFT SCOPING REPORTS FOR PUBLIC REVIEW**

Please note that SiVEST SA (Pty) Ltd has been appointed Pofadder Wind Facility 1 (Pty) Ltd, Pofadder Wind Facility 2 (Pty) Ltd, Pofadder Wind Facility 3 (Pty) Ltd and Pofadder Grid (Pty) Ltd as the Environmental Assessment Practitioner (EAP) for the abovementioned projects.

We would like to take this opportunity to inform you that, in accordance with the National Environmental Management Act, 1998 (Act No. 107 of 1998) (NEMA) (as amended), the Draft Scoping Reports (DSRs) for the above-mentioned projects will be available for public comment and review from **31 March 2022 to 03 May 2022** (end of business day).

Should you wish to receive an electronic copy of the DSRs please forward your request in writing to us.

Hard copies of the DSRs can be reviewed at the following public place:

VENUE	STREET ADDRESS	HOURS	CONTACT NO
Pofadder Library	Loop St, Pofadder, 8890 (1084 Water Street)	Mondays- Fridays 7:30am - 4:00pm	054 933 0221

The reports as well as the accompanying appendices are also available on SiVEST's website: <http://www.sivest.co.za/>, click on Downloads, then browse to the folder '16876 Pofadder Wind Energy Facilities'.

**Attached is an English letter and advert notifying you of the review period.**

SiVEST is committed to complying with the requirements as set out in terms of POPIA.

I.T.O POPIA, you hereby declare and confirm that you, as an I&AP providing information, consent for your information to be gathered, stored and distributed for the purpose of this project.

Kind Regards,

**Hlengiwe Ntuli**

Project Secretary & PPP Administrators

**SiVEST Environmental Division**

**D** +27 11 798 0690 | **T** +27 11 798 0600 | **E** [HlengiweN@sivest.co.za](mailto:HlengiweN@sivest.co.za)



Engineering Consulting | Project Management | Environmental Consulting  
Town & Regional Planning | Management Systems Consulting | Training

**Level 2 BBBEE Contributor in South Africa**

[www.sivest.com](http://www.sivest.com)

South Africa Durban | East London | Johannesburg | Pietermaritzburg | Pretoria | Richards Bay  
Mauritius Daniel Wong Chung Co. Ltd / SiVEST Mauritius: Curepipe [www.dwcsivest.com](http://www.dwcsivest.com)  
Kenya Nairobi  
United Kingdom MBM Consulting: London, England | Tunbridge Wells, England [www.mbmconsult.com](http://www.mbmconsult.com)

**Natasha Higgitt**

Heritage Officer: Archaeology, Palaeontology and  
Meteorites Unit



**T:** +27 21 462 4502/ 8660  
**M:** +27 82 507 0378  
**E:** [nhiggitt@sahra.org.za](mailto:nhiggitt@sahra.org.za)  
**A:** SAHRA, 111 Harrington Street, Cape Town, 8001,  
Western Cape, ZA  
[www.sahra.org.za](http://www.sahra.org.za)

SAHRA EMAIL DISCLAIMER  
SAHRA PRIVACY POLICY

**From:** Eddie Seaton <eddie.seaton@gmail.com>  
**Sent:** Wednesday, 30 March 2022 16:02  
**To:** sivest\_PPP  
**Cc:** Michelle Guy; Hlengiwe Ntuli  
**Subject:** Re: 16876: Pofadder Wind Energy Facilities 1, 2 and 3 near Pofadder in Northern Cape: DSR Comment Period Starting

Have forwarded to the appropriate office.

On 30 Mar 2022, at 15:40, sivest\_PPP <[sivest\\_ppp@sivest.co.za](mailto:sivest_ppp@sivest.co.za)> wrote:

Dear Interested and/or Affected Party

**NOTICE OF THE ENVIRONMENTAL IMPACT ASSESSMENT (EIA) PROCESS FOR THE PROPOSED DEVELOPMENT OF THE POFADDER WIND ENERGY FACILITY (WEF) 1, 2 AND 3 AND ASSOCIATED INFRASTRUCTURE AND GRID INFRASTRUCTURE NEAR POFADDER IN THE NORTHERN CAPE PROVINCE OF SOUTH AFRICA (DFFE Reference No: To be announced)**

• **AVAILABILITY OF DRAFT SCOPING REPORTS FOR PUBLIC REVIEW**

Please note that SiVEST SA (Pty) Ltd has been appointed Pofadder Wind Facility 1 (Pty) Ltd, Pofadder Wind Facility 2 (Pty) Ltd, Pofadder Wind Facility 3 (Pty) Ltd and Pofadder Grid (Pty) Ltd as the Environmental Assessment Practitioner (EAP) for the abovementioned projects.

We would like to take this opportunity to inform you that, in accordance with the National Environmental Management Act, 1998 (Act No. 107 of 1998) (NEMA) (as amended), the Draft Scoping Reports (DSRs) for the above-mentioned projects will be available for public comment and review from **31 March 2022 to 03 May 2022** (end of business day).

Should you wish to receive an electronic copy of the DSRs please forward your request in writing to us.

Hard copies of the DSRs can be reviewed at the following public place:

VENUE	STREET ADDRESS	HOURS	CONTACT NO
Pofadder Library	Loop St, Pofadder, 8890 (1084 Water Street)	Mondays- Fridays 7:30am - 4:00pm	054 933 0221

The reports as well as the accompanying appendices are also available on SiVEST's website: <http://www.sivest.co.za/>, click on Downloads, then browse to the folder '16876 Pofadder Wind Energy Facilities'.

**Attached is an English letter and advert notifying you of the review period.**

SiVEST is committed to complying with the requirements as set out in terms of POPIA.

I.T.O POPIA, you hereby declare and confirm that you, as an I&AP providing information, consent for your information to be gathered, stored and distributed for the purpose of this project.

Kind Regards,  
**Hlengiwe Ntuli**  
Project Secretary & PPP Administrators  
**SiVEST Environmental Division**

**D** +27 11 798 0690 | **T** +27 11 798 0600 | **E** [HlengiweN@sivest.co.za](mailto:HlengiweN@sivest.co.za)

<image001.png>

<image005.jpg>

<image004.png>

Engineering Consulting | Project Management | Environmental Consulting  
Town & Regional Planning | Management Systems Consulting | Training

**Level 2 BBBEE Contributor in South Africa**

**[www.sivest.com](http://www.sivest.com)**

South Africa	Durban   East London   Johannesburg   Pietermaritzburg   Pretoria   Richards Bay
Mauritius	Daniel Wong Chung Co. Ltd / SiVEST Mauritius: Curepipe <a href="http://www.dwcsivest.com">www.dwcsivest.com</a>
Kenya	Nairobi
United Kingdom	MBM Consulting: London, England   Tunbridge Wells, England <a href="http://www.mbmconsult.com">www.mbmconsult.com</a>

<16876 Pofadder WEF DSR Notification Letter Rev 1.0 25022022 Final.pdf><16876 Pofadder WEF  
Advert rev 2.0 240322 Final (with Afrikaans).pdf>

## sivest\_PPP

---

**From:** Tsholofelo Shalot Sekonko <tsekonko@dffe.gov.za>  
**Sent:** Thursday, 31 March 2022 15:26  
**To:** sivest\_PPP  
**Cc:** MMatlala Rabothata; Tsholofelo Shalot Sekonko  
**Subject:** Pofadder Wind Energy Facilities 1, 2 and 3 near Pofadder in Northern Cape: DSR Comment Period Starting

Dear Sir/Madam

DFFE Directorate: Biodiversity Conservation hereby acknowledge receipt of the invitation to review and comment on the Draft Scoping Report for the proposed development of the Pofadder Wind Energy Facility 1,2 and 3 and associated infrastructure and grid infrastructure near Pofadder in the Northern Cape Province. Kindly note that the project has been allocated to Ms Rabothata and myself(both copied on this email).

Please note: All Public Participation Process documents related to Biodiversity EIA review and any other Biodiversity EIA queries will be submitted to the Directorate: Biodiversity Conservation at Email: [BCAdmin@environment.gov.za](mailto:BCAdmin@environment.gov.za) for attention of Mr Seoka Lekota

Regards,  
Ms. Tsholofelo Sekonko  
Intern:Biodiversity Mainstreaming EIA  
Department of Forestry, Fisheries and the Environment  
473 Steve Biko and Soutpansberg Streets  
Pretoria  
Tel: (012) 399 9621  
Email: [tsekonko@environment.gov.za](mailto:tsekonko@environment.gov.za)

'Please consider the environment before you print this email' The processing of personal information by the Department of Forestry, Fisheries and the Environment is done lawfully and not excessive to the purpose of processing in compliance with the POPI Act, any codes of conduct issued by the Information Regulator in terms of the POPI Act and / or relevant legislation providing appropriate security safeguards for the processing of personal information of others.

## Hlengiwe Ntuli

---

**From:** Peter Cloete <peter.denc87@gmail.com>  
**Sent:** Monday, 18 April 2022 09:42  
**To:** sivist\_PPP; Hlengiwe Ntuli  
**Subject:** Pofadder WEF 1,2 & 3 -Scoping Report

Dear Hlengiwe

Please forward the Kml/Kmz files of the Pofadder WEF 1,2 & 3 sites for assessment purposes. As well as the sensitivity maps kml files.

Kind regards

Mr. Peter Cloete (Pr. Sci. Nat.)

Production Scientist: Grade A: District Ecologist

Northern Cape Department Agriculture, Environmental Affairs, Rural Development and Land Reform

C/O Voortrekker and Magasyn Street

Springbok

8240

Tel: 027 718 8800

## sivest\_PPP

---

**From:** John Geeringh <GeerinJH@eskom.co.za>  
**Sent:** Thursday, 21 April 2022 11:31  
**To:** sivest\_PPP  
**Cc:** Michelle Guy; Hlengiwe Ntuli  
**Subject:** RE: 16876: Pofadder Wind Energy Facilities 1, 2 and 3 near Pofadder in Northern Cape: DSR Comment Period Open  
**Attachments:** Eskom requirements for work in or near Eskom servitudes.doc; Renewable Energy Generation Plant Setbacks to Eskom Infrastructure Rev2 - signed.pdf

Please send me KMZ files of the affected properties, proposed development areas and proposed grid connection. Please find attached Eskom general requirements for works at or near Eskom servitudes and infrastructure as well as the Eskom setbacks guideline for renewable developments.

Kind regards

John Geeringh (Pr Sci Nat) Reg. EAP (EAPASA)  
Senior Consultant Environmental Management  
Grid Planning: Land and Rights  
Eskom Transmission Division  
Megawatt Park, D1Y42, Maxwell Drive, Sunninghill, Sandton.  
P O Box 1091, Johannesburg, 2000.  
Tel: 011 516 7233  
Cell: 083 632 7663  
Fax: 086 661 4064  
E-mail: [john.geeringh@eskom.co.za](mailto:john.geeringh@eskom.co.za)

---

**From:** sivest\_PPP <sivest\_ppp@sivest.co.za>  
**Sent:** Tuesday, 19 April 2022 09:48  
**Cc:** Michelle Guy <MichelleG@sivest.co.za>; Hlengiwe Ntuli <HlengiweN@sivest.co.za>  
**Subject:** [CAUTION:EXTERNAL EMAIL] - RE: 16876: Pofadder Wind Energy Facilities 1, 2 and 3 near Pofadder in Northern Cape: DSR Comment Period Open

Dear Interested and/or Affected Party (I&AP) / Stakeholder,

**NOTICE OF THE ENVIRONMENTAL IMPACT ASSESSMENT (EIA) PROCESS FOR THE PROPOSED DEVELOPMENT OF THE POFADDER WIND ENERGY FACILITY (WEF) 1, 2 AND 3 AND ASSOCIATED INFRASTRUCTURE AND GRID INFRASTRUCTURE NEAR POFADDER IN THE NORTHERN CAPE PROVINCE OF SOUTH AFRICA (DFFE Reference No: To be announced)**

• **REMINDER ABOUT COMMENTING PERIOD FOR DRAFT SCOPING REPORTS (DSRs)**

Please note that the Draft Scoping Reports (DSRs) for the above-mentioned projects was made available for public review and comment from **Thursday 31 March 2022 to Tuesday 03 May 2022** (end of business day). The review and comment period for the above-mentioned projects therefore ends on **Tuesday 03 May 2022** (end of business day).

SiVEST therefore wish to remind you to submit comments (if required) for the above-mentioned projects before close of business on **Tuesday 03 May 2022**, if you have not done so already.

Should you have any comments, please feel free to contact the public participation office at the details below:

**SiVEST Environmental**  
PO Box 2921, RIVONIA, 2128  
Phone: (011) 798 0600



E-mail: [sivest\\_ppp@sivest.co.za](mailto:sivest_ppp@sivest.co.za)  
Fax: (011) 803 7272

We would like to thank you in anticipation of your active and meaningful contribution to the EIA and public participation processes.

Regards,

---

**From:** sivest\_PPP  
**Sent:** Wednesday, 30 March 2022 15:40  
**Cc:** Michelle Guy <[MichelleG@sivest.co.za](mailto:MichelleG@sivest.co.za)>; Hlengiwe Ntuli <[HlengiweN@sivest.co.za](mailto:HlengiweN@sivest.co.za)>  
**Subject:** 16876: Pofadder Wind Energy Facilities 1, 2 and 3 near Pofadder in Northern Cape: DSR Comment Period Starting

Dear Interested and/or Affected Party

**NOTICE OF THE ENVIRONMENTAL IMPACT ASSESSMENT (EIA) PROCESS FOR THE PROPOSED DEVELOPMENT OF THE POFADDER WIND ENERGY FACILITY (WEF) 1, 2 AND 3 AND ASSOCIATED INFRASTRUCTURE AND GRID INFRASTRUCTURE NEAR POFADDER IN THE NORTHERN CAPE PROVINCE OF SOUTH AFRICA (DFFE Reference No: To be announced)**

**• AVAILABILITY OF DRAFT SCOPING REPORTS FOR PUBLIC REVIEW**

Please note that SiVEST SA (Pty) Ltd has been appointed Pofadder Wind Facility 1 (Pty) Ltd, Pofadder Wind Facility 2 (Pty) Ltd, Pofadder Wind Facility 3 (Pty) Ltd and Pofadder Grid (Pty) Ltd as the Environmental Assessment Practitioner (EAP) for the abovementioned projects.

We would like to take this opportunity to inform you that, in accordance with the National Environmental Management Act, 1998 (Act No. 107 of 1998) (NEMA) (as amended), the Draft Scoping Reports (DSRs) for the above-mentioned projects will be available for public comment and review from **31 March 2022 to 03 May 2022** (end of business day).

Should you wish to receive an electronic copy of the DSRs please forward your request in writing to us.

Hard copies of the DSRs can be reviewed at the following public place:

VENUE	STREET ADDRESS	HOURS	CONTACT NO
Pofadder Library	Loop St, Pofadder, 8890 (1084 Water Street)	Mondays- Fridays 7:30am - 4:00pm	054 933 0221

The reports as well as the accompanying appendices are also available on SiVEST's website: <http://www.sivest.co.za/>, click on Downloads, then browse to the folder '16876 Pofadder Wind Energy Facilities'.

***Attached is an English letter and advert notifying you of the review period.***

SiVEST is committed to complying with the requirements as set out in terms of POPIA.

I.T.O POPIA, you hereby declare and confirm that you, as an I&AP providing information, consent for your information to be gathered, stored and distributed for the purpose of this project.

Kind Regards,  
**Hlengiwe Ntuli**  
Project Secretary & PPP Administrators  
**SiVEST Environmental Division**

**D** +27 11 798 0690 | **T** +27 11 798 0600 | **E** [HlengiweN@sivest.co.za](mailto:HlengiweN@sivest.co.za)



**Celebrating 70 Years**

**1952-2022**

Engineering Consulting | Project Management | Environmental Consulting  
Town & Regional Planning | Management Systems Consulting | Training

**Level 2 BBBEE Contributor in South Africa**

**[www.sivest.com](http://www.sivest.com)**

**South Africa** Durban | East London | Johannesburg | Pietermaritzburg | Pretoria | Richards Bay  
**Mauritius** Daniel Wong Chung Co. Ltd / SiVEST Mauritius: Curepipe [www.dwcsivest.com](http://www.dwcsivest.com)  
**Kenya** Nairobi  
**United Kingdom** MBM Consulting: London, England | Tunbridge Wells, England [www.mbmconsult.com](http://www.mbmconsult.com)

NB: This Email and its contents are subject to the Eskom Holdings SOC Ltd EMAIL LEGAL NOTICE which can be viewed at [http://www.eskom.co.za/Pages/Email\\_Legal\\_Spam\\_Disclaimer.aspx](http://www.eskom.co.za/Pages/Email_Legal_Spam_Disclaimer.aspx)

Our Ref:



an agency of the  
Department of Arts and Culture

T: +27 21 462 4502 | F: +27 21 462 4509 | E: [info@sahra.org.za](mailto:info@sahra.org.za)  
South African Heritage Resources Agency | 111 Harrington Street | Cape Town  
P.O. Box 4637 | Cape Town | 8001  
[www.sahra.org.za](http://www.sahra.org.za)

Enquiries: Natasha Higgitt  
Tel: 021 462 4502  
Email: [nhiggitt@sahra.org.za](mailto:nhiggitt@sahra.org.za)  
CaseID: 18177

Date: Friday April 22, 2022  
Page No: 1

## Interim Comment

**In terms of Section 38(3), 38(8) of the National Heritage Resources Act (Act 25 of 1999)**

Attention: SiVEST SA (Pty) Ltd

### **Proposed Development of the Pofadder Wind Energy Facility (WEF) 3 and Associated Infrastructure near Pofadder in the Northern Cape Province**

Sivest SA (Pty) Ltd has been appointed by Pofadder Wind Energy Facility 3 (Pty) Ltd to conduct an Environmental Authorisation (EA) Application for the proposed Pofadder Wind Energy Facility (WEF) 1 and associated infrastructure near Pofadder,

A draft Scoping Report (DSR) has been submitted in terms of the National Environmental Management Act, 1998 (NEMA) and the 2017 NEMA Environmental Impact Assessment (EIA) Regulations. The proposed development will include the construction of 30 turbines, substation, operation and maintenance building, laydown area and batching plant, permanent laydown area, gate house and security, hard stand areas, and approximately 50 km of internal access roads.

Dr Marion Bamford and ASHA Consulting have been appointed to provide heritage specialist input as required by section 24(4)b(iii) of NEMA and section 38(8) of the National Heritage Resources Act, Act 25 of 1999 (NHRA).

*Bamford, M. 2022. Pofadder Wind Energy Facility 1 (Pty) Ltd. Pofadder WEFS 1, 2, 3: Palaeontology*

The proposed development area is underlain by non-fossiliferous rocks of the Namaqua-Natal Suite, Mbizane Formation that may contain plant fossils and tertiary calcrete that may contain fossil bones or silicified wood. Fossils are rare and their distribution is unpredictable. A Fossil Chance Finds Protocol is recommended.

*Orton, J. 2022. Heritage Impact Assessment: Proposed Pofadder Wind Energy Facility 3, Kenhardt Magisterial District, Northern Cape*

A total of 21 heritage resources were identified within the proposed development area. These include surface scatters of Stone Age lithics with ostrich eggshell fragments of low heritage significance.

Our Ref:



an agency of the  
Department of Arts and Culture

T: +27 21 462 4502 | F: +27 21 462 4509 | E: [info@sahra.org.za](mailto:info@sahra.org.za)  
South African Heritage Resources Agency | 111 Harrington Street | Cape Town  
P.O. Box 4637 | Cape Town | 8001  
[www.sahra.org.za](http://www.sahra.org.za)

Enquiries: Natasha Higgitt  
Tel: 021 462 4502  
Email: [nhiggitt@sahra.org.za](mailto:nhiggitt@sahra.org.za)  
CaseID: 18177

Date: Friday April 22, 2022  
Page No: 2

Recommendations provided in the report include the following:

- Any unsurveyed parts of the final approved layout must be surveyed for archaeological sites and graves prior to construction; and
- If any archaeological material or human burials are uncovered during the course of development, then work in the immediate area should be halted. The find would need to be reported to the heritage authorities and may require inspection by an archaeologist. Such heritage is the property of the state and may require excavation and curation in an approved institution.

### Interim Comment

The SAHRA Archaeology, Palaeontology and Meteorites (APM) Unit notes the submitted heritage reports and the recommendations of the specialists. Further comments will be issued upon receipt of the draft EIA documents inclusive of appendices.

Should you have any further queries, please contact the designated official using the case number quoted above in the case header.

Yours faithfully

---

Natasha Higgitt  
Heritage Officer  
South African Heritage Resources Agency

---

Phillip Hine

Our Ref:



an agency of the  
Department of Arts and Culture

T: +27 21 462 4502 | F: +27 21 462 4509 | E: [info@sahra.org.za](mailto:info@sahra.org.za)  
South African Heritage Resources Agency | 111 Harrington Street | Cape Town  
P.O. Box 4637 | Cape Town | 8001  
[www.sahra.org.za](http://www.sahra.org.za)

Enquiries: Natasha Higgitt  
Tel: 021 462 4502  
Email: [nhiggitt@sahra.org.za](mailto:nhiggitt@sahra.org.za)  
CaseID: 18177

Date: Friday April 22, 2022  
Page No: 3

Manager: Archaeology, Palaeontology and Meteorites Unit  
South African Heritage Resources Agency

**ADMIN:**

Direct URL to case: <https://sahris.sahra.org.za/node/593957>  
(DEA, Ref: )

## sivest\_PPP

---

**From:** Hlengani Alexia (UPN) <HlenganiA@dws.gov.za>  
**Sent:** Thursday, 28 April 2022 09:47  
**To:** sivest\_PPP  
**Cc:** Michelle Guy; Hlengiwe Ntuli; Jansen Melinda(UPN)  
**Subject:** RE: 16876: Pofadder Wind Energy Facilities 1, 2 and 3 near Pofadder in Northern Cape: DSR Comment Period Open  
**Attachments:** Pofadder Wind Facility 1 (Pty) Ltd

Good day

Kindly find the attached comments

Regards  
Alexia

---

**From:** sivest\_PPP <sivest\_ppp@sivest.co.za>  
**Sent:** Tuesday, 19 April 2022 09:48  
**Cc:** Michelle Guy <MichelleG@sivest.co.za>; Hlengiwe Ntuli <HlengiweN@sivest.co.za>  
**Subject:** RE: 16876: Pofadder Wind Energy Facilities 1, 2 and 3 near Pofadder in Northern Cape: DSR Comment Period Open

Dear Interested and/or Affected Party (I&AP) / Stakeholder,

**NOTICE OF THE ENVIRONMENTAL IMPACT ASSESSMENT (EIA) PROCESS FOR THE PROPOSED DEVELOPMENT OF THE POFADDER WIND ENERGY FACILITY (WEF) 1, 2 AND 3 AND ASSOCIATED INFRASTRUCTURE AND GRID INFRASTRUCTURE NEAR POFADDER IN THE NORTHERN CAPE PROVINCE OF SOUTH AFRICA (DFFE Reference No: To be announced)**

• **REMINDER ABOUT COMMENTING PERIOD FOR DRAFT SCOPING REPORTS (DSRs)**

Please note that the Draft Scoping Reports (DSRs) for the above-mentioned projects was made available for public review and comment from **Thursday 31 March 2022 to Tuesday 03 May 2022** (end of business day). The review and comment period for the above-mentioned projects therefore ends on **Tuesday 03 May 2022** (end of business day).

SiVEST therefore wish to remind you to submit comments (if required) for the above-mentioned projects before close of business on **Tuesday 03 May 2022**, if you have not done so already.

Should you have any comments, please feel free to contact the public participation office at the details below:

**SiVEST Environmental**  
PO Box 2921, RIVONIA, 2128  
Phone: (011) 798 0600  
E-mail: [sivest\\_ppp@sivest.co.za](mailto:sivest_ppp@sivest.co.za)  
Fax: (011) 803 7272

We would like to thank you in anticipation of your active and meaningful contribution to the EIA and public participation processes.

Regards,

---

**From:** sivest\_PPP  
**Sent:** Wednesday, 30 March 2022 15:40  
**Cc:** Michelle Guy <[MichelleG@sivest.co.za](mailto:MichelleG@sivest.co.za)>; Hlengiwe Ntuli <[HlengiweN@sivest.co.za](mailto:HlengiweN@sivest.co.za)>

**Subject:** 16876: Pofadder Wind Energy Facilities 1, 2 and 3 near Pofadder in Northern Cape: DSR Comment Period Starting

Dear Interested and/or Affected Party

**NOTICE OF THE ENVIRONMENTAL IMPACT ASSESSMENT (EIA) PROCESS FOR THE PROPOSED DEVELOPMENT OF THE POFADDER WIND ENERGY FACILITY (WEF) 1, 2 AND 3 AND ASSOCIATED INFRASTRUCTURE AND GRID INFRASTRUCTURE NEAR POFADDER IN THE NORTHERN CAPE PROVINCE OF SOUTH AFRICA (DFFE Reference No: To be announced)**

**• AVAILABILITY OF DRAFT SCOPING REPORTS FOR PUBLIC REVIEW**

Please note that SiVEST SA (Pty) Ltd has been appointed Pofadder Wind Facility 1 (Pty) Ltd, Pofadder Wind Facility 2 (Pty) Ltd, Pofadder Wind Facility 3 (Pty) Ltd and Pofadder Grid (Pty) Ltd as the Environmental Assessment Practitioner (EAP) for the abovementioned projects.

We would like to take this opportunity to inform you that, in accordance with the National Environmental Management Act, 1998 (Act No. 107 of 1998) (NEMA) (as amended), the Draft Scoping Reports (DSRs) for the above-mentioned projects will be available for public comment and review from **31 March 2022 to 03 May 2022** (end of business day).

Should you wish to receive an electronic copy of the DSRs please forward your request in writing to us.

Hard copies of the DSRs can be reviewed at the following public place:

VENUE	STREET ADDRESS	HOURS	CONTACT NO
Pofadder Library	Loop St, Pofadder, 8890 (1084 Water Street)	Mondays- Fridays 7:30am - 4:00pm	054 933 0221

The reports as well as the accompanying appendices are also available on SiVEST's website: <http://www.sivest.co.za/>, click on Downloads, then browse to the folder '16876 Pofadder Wind Energy Facilities'.

**Attached is an English letter and advert notifying you of the review period.**

SiVEST is committed to complying with the requirements as set out in terms of POPIA.

I.T.O POPIA, you hereby declare and confirm that you, as an I&AP providing information, consent for your information to be gathered, stored and distributed for the purpose of this project.

Kind Regards,

**Hlengiwe Ntuli**

Project Secretary & PPP Administrators

**SiVEST Environmental Division**

**D** +27 11 798 0690 | **T** +27 11 798 0600 | **E** [HlengiweN@sivest.co.za](mailto:HlengiweN@sivest.co.za)



Engineering Consulting | Project Management | Environmental Consulting  
Town & Regional Planning | Management Systems Consulting | Training

**Level 2 BBBEE Contributor in South Africa**

[www.sivest.com](http://www.sivest.com)

South Africa     Durban | East London | Johannesburg | Pietermaritzburg | Pretoria | Richards Bay  
Mauritius       Daniel Wong Chung Co. Ltd / SiVEST Mauritius: Curepipe [www.dwcsivest.com](http://www.dwcsivest.com)  
Kenya             Nairobi  
United Kingdom     MBM Consulting: London, England | Tunbridge Wells, England [www.mbmconsult.com](http://www.mbmconsult.com)





## **sivest\_PPP**

---

**From:** Jansen Melinda(UPN) <JansenMe@dws.gov.za>  
**Sent:** Thursday, 28 April 2022 09:37  
**To:** sivestppp@sivest.co.za  
**Cc:** Hlengani Alexia (UPN); Cloete Shaun  
**Subject:** Pofadder Wind Facility 1 (Pty) Ltd  
**Attachments:** DOC.pdf

Good Morning

Please find attached letter from DWS.

The original will be sent via registered mail.

With kind regards,

Melinda Jansen  
SAC: Water Quality Management  
Tel: 054 338 5851  
Fax: 054 334 0205

-----Original Message-----

**From:** upnmain@dws.gov.za <upnmain@dws.gov.za>  
**Sent:** Thursday, 28 April 2022 09:26  
**To:** Jansen Melinda(UPN) <JansenMe@dws.gov.za>  
**Subject:** Scanned from a Xerox Multifunction Printer

[You don't often get email from upnmain@dws.gov.za. Learn why this is important at <https://protect-za.mimecast.com/s/tO4QCnZmOXcol70I9EIII?domain=aka.ms>.]

Please open the attached document. It was sent to you using a Xerox multifunction printer.

Attachment File Type: pdf, Multi-Page

Multifunction Printer Location: Upington-office Multifunction Printer Name: UPN\_MAIN

For more information on Xerox products and solutions, please visit [https://protect-za.mimecast.com/s/6ulZCoYnyKfzGrNSzo\\_Af?domain=eur02.safelinks.protection.outlook.com](https://protect-za.mimecast.com/s/6ulZCoYnyKfzGrNSzo_Af?domain=eur02.safelinks.protection.outlook.com)



# water & sanitation

Department:  
Water and Sanitation  
REPUBLIC OF SOUTH AFRICA

Northern Cape Region  
Lower Orange Water Management Area  
Private Bag X5912, Upington, 8800  
Tel: (054) 338-5800, Fax: (054) 334-0205, [www.dwa.gov.za](http://www.dwa.gov.za)

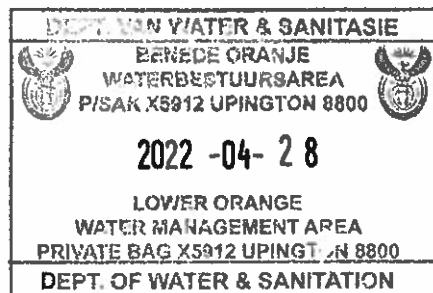
F 054 334 0205

A.A Hlengani

E [hlengania@dws.gov.za](mailto:hlengania@dws.gov.za)

054 338 5800

Pofadder Wind Facility 1 (Pty) Ltd  
PO Box 1730  
Welgemoed  
Cape Town  
Western Cape  
7538



By E-mail: [sivest\\_ppp@sivest.co.za](mailto:sivest_ppp@sivest.co.za)

Attention: Hlengiwe Ntuli/Michelle Guy

**RE: PROPOSED DEVELOPMENT OF THE POFADDER WIND ENERGY FACILITY (WEF) 1 AND ASSOCIATED INFRASTRUCTURE NEAR POFADDER LOCATED IN THE FARM GANNA POORT NO. 202 WITHIN THE KAI! GARIB LOCAL MUNICIPALITY IS A LOCAL MUNICIPALITY IN THE Z F MGCAWU DISTRICT MUNICIPALITY OF THE NORTHERN CAPE PROVINCES, SOUTH AFRICA.**

Reference is made to the above-mentioned report with the Draft Basic Scoping Report dated 31 March 2022, submitted to Department of Water and Sanitation.

This Department has no objection to the proposed amendments of the above-mentioned application and wish to comment as follows:

1. The applicant must note that no activities are allowed within 100m of a water resource or within 1:100-year flood line (whichever is the greatest), if the proposed amendments fall within these criteria, the applicant need to apply for water use license to ensure that the riparian ecological status of the water resource will not be negatively impacted.
2. The report indicates the presence of wetlands and drainage lines (173 drainage lines) within the vicinity of the study area. Please note that this Department requires that a water use licence for Section 21 (c) & Section 21(i) water uses be applied for if the construction activities fall within a 500-metre radius of a wetland. This Department must be notified of any existence of wetlands within this area. Section 21 (c) & Section 21(i) water uses are respectively defined as "impeding or diverting the flow of water in a watercourse" and "altering the bed, banks, course or characteristics of a watercourse under the NWA."



NATIONAL DEVELOPMENT PLAN  
Our Future - make it work

**RE: PROPOSED DEVELOPMENT OF THE POFADDER WIND ENERGY FACILITY (WEF) 1 AND ASSOCIATED INFRASTRUCTURE NEAR POFADDER LOCATED IN THE FARM GANNA POORT NO. 202 WITHIN THE KAI! GARIB LOCAL MUNICIPALITY IS A LOCAL MUNICIPALITY IN THE Z F MGCAWU DISTRICT MUNICIPALITY OF THE NORTHERN CAPE PROVINCES, SOUTH AFRICA.**

3. Please note that any development within 500m from the boundary of any wetland requires a water use licence according to National Water Act (NWA) 1998 (Act No.36 of 1998).
4. Waste needs to be collected and disposed of at a registered municipal site during and after construction, and written agreement should be provided to this department.
5. Storm water must be managed in such a manner as to disperse runoff and to prevent the concentration of storm water flow.
6. No surface, ground or storm water may be polluted as a result of any activities on the site
7. Please note that all requirements as stipulated in the national water Act (NWA) 1998 (Act no.36 of 1998) must be adhered to.

Please feel free to contact this department, should there be any enquiries.

Yours sincerely,



.....  
**PROVINCIAL HEAD: NORTHERN CAPE OPERATIONS**

**DATE:** 28/04/2022



# forestry, fisheries & the environment

Department:  
Forestry, Fisheries and the Environment  
REPUBLIC OF SOUTH AFRICA

Private Bag X 447· PRETORIA 0001· Environment House 473 Steve Biko Road, Arcadia, · PRETORIA

**DFFE Reference:** 14/12/16/3/3/2/2152

**Enquiries:** Ms Thembisile Hlatshwayo

**Telephone:** (012) 399 9405 **E-mail:** [Thlatshwayo@dffe.gov.za](mailto:Thlatshwayo@dffe.gov.za)

Ms Michelle Guy  
SiVEST SA (Pty) Ltd  
PO Box 1899  
**UMHLANGA ROCKS**  
4320

Cell phone Number: (082) 665 0170  
Email Address: [michelleg@sivest.co.za](mailto:michelleg@sivest.co.za)

## PER MAIL / E-MAIL

Dear Ms Guy

### COMMENTS ON THE DRAFT SCOPING REPORT FOR THE PROPOSED DEVELOPMENT OF THE POFADDER WIND ENERGY FACILITY (WEF) 3 AND ASSOCIATED INFRASTRUCTURE NEAR POFADDER IN THE NORTHERN CAPE PROVINCE

The application for Environmental Authorisation and draft Scoping Report (SR) dated 31 March 2022 and received by the Department on 31 March 2022, refer.

This letter serves to inform you that the following information must be included to the Final SR:

#### **(a) Listed Activities**

- It has been noted that the wording/word “**most/will likely**” and “**may**” has been used in the description of the portion of the proposed project that relates to Activity 48 (i) (a) (c) and 56 (ii) of Listing Notice 1. Please confirm whether the above-mentioned activities will be triggered by this development.
- It has been noted that the wording “most likely and likely” has been used in the description of the portion of the proposed project that relates to Activity 15 of Listing Notice 2 and Activity 4 (g) (ii) (ee), 12 (g) (ii), 14 ii (a) (c) (g) (ii) (ff), 18 (g) (ii) (ee) and 23 ii (a) (c) (g) (ii) (ee) of Listing Notice 3. Please confirm whether the above-mentioned activities will be triggered by this development and indicate if it is the systematic biodiversity plans or in bioregional plans and provide the name of the plan.
- Please ensure that all relevant listed activities are applied for, are specific and can be linked to the development activity or infrastructure as described in the project description. In addition, the onus is thus on the applicant and the environmental assessment practitioner (EAP) to ensure that all the applicable listed activities are included in the application and the final SR. Failure to do so may result in unnecessary delays in the processing of the application.
- If the activities applied for in the application form differ from those mentioned in the draft SR, an amended application form must be submitted with the final SR. Please note that the Department’s application form template has been amended and can be downloaded from the following link <https://www.environment.gov.za/documents/forms>.

### **Project description**

- It is noted that the proposed project on page 8 of 45 of the application form will include an associated infrastructure such as a road of approximately 50 km long. You are requested to describe the route of the proposed road in details (from start to the end) as well as the main access road and provide the length of the main access road.

### **(b) Layout & Sensitivity Maps**

Please provide a layout map which indicates the following:

- All supporting onsite infrastructure e.g. roads (existing and proposed);
- The location of sensitive environmental features on site e.g. CBAs, heritage sites, wetlands, drainage lines etc. that will be affected,
- Buffer areas; and
- All “no-go” areas.
  - The above map must be overlain with a sensitivity map and a cumulative map which shows existing WEF plants and their associated infrastructure. Please be advised that Google maps will not be accepted.
  - Please ensure that the above map has a clear legend that communicate with details of the map.
- It is noted that wind turbine number 61, 63, 69, 72, 77, 80 and 90 the sensitivity layout dated 11 March 2022 are situated on various sensitivity themes (i.e. Bat, Avifaunal and Ecological features). Please ensure that final SR include a sensitivity layout which indicate the exact buffer in terms metres from the wind turbine and the applicable sensitivity themes. In addition, ensure that the sensitivity layout indicate the actual buffer for all the proposed wind turbines.
- Further to the above, the following were also noted, and you are required to clarify why the turbines will be located within the sensitive features:
  - According to the bat constraint map, there are turbines allocated within the no-go area;
  - According to Aquatic/Freshwater resource map, there are turbines located within high sensitive area and no buffer zone shown on the map;
  - It has also been noted that there are turbines located within high sensitive area in terms of the ecological sensitivity map;
  - In terms of the Avifaunal sensitivity map, the WEF will be located in close proximity while part of the line corridor will affect very high sensitive area which will result in collision with avifaunal species.

### **(c) Public Participation Process**

- The final SR must provide evidence that all identified and relevant competent authorities have been given an opportunity to comment on the proposed development, including but not limited to the South African Astronomical Observatory, Northern Cape Department of Environment and Nature Conservation, Namakwa District Municipality, Z F Mgcawu District Municipality, Ka! Garib Local Municipality and Khai-Ma Local Municipality; Agri SA – Northern Cape; ATNS – Cape Town International Airport; SANRAL; Birdlife South Africa; Northern Cape Department of Roads and Public Works; SAHRA Head Office ; South African Astronomical Observatory; Square Kilometre Array; SA Civil Aviation Authority; Eskom Transmission Limited; Sentech; Endangered Wildlife; Trust Telkom SA; Northern Cape Department of Agriculture, Environmental Affairs, Land Reform and Rural Development; WESSA; Department of Environmental Affairs and Biodiversity (Provincial and Northern Cape Department); Transnet; Department of Water and Sanitation; National Department of Economic Development; Department of Agriculture, Forestry and Fisheries (Provincial and Northern Cape Department), Department of Transport; Department of Mineral Resources; Air Traffic Navigation Services; and Environmental Affairs, the Department of Forestry, Fisheries and the Environment (DFFE): Biodiversity Conservation ([BCAdmin@environment.gov.za](mailto:BCAdmin@environment.gov.za)), the relevant heritage authorities, and the affected district and local municipalities.

- It has been noted that the names provided of the organs of state/key stakeholders mentioned on page 76 of the draft SR is confusing e.g., ATNS Cape Town International Airport while the project will take place in the Northern Cape.
- Proof of correspondence with the various stakeholders must be included in the Final SR. Should you be unable to obtain comments, proof must be submitted to the Department of the attempts that were made to obtain comments.
- The Public Participation Process must be conducted in terms of Regulations 39, 40 41, 42, 43 & 44 of the EIA Regulations 2014, as amended and the approved Public Participation Plan.
- A comments and response trail report (C&RR) must be submitted with the final SR. The C&R report must be a separate document from the main report and the format must be in the table format, which reflects the details of the interested and affected parties (I&APs) and the date comments were received, actual comments received, and responses provided. Please ensure that all issues raised and comments received during the circulation of the SR from registered I&APs and organs of state which have jurisdiction (including this Department's comments) in respect of the proposed activity are adequately addressed. Comments made by I&APs must be comprehensively captured (copy verbatim if required) and responded to clearly and fully. Please note that a response such as "Noted" is not regarded as an adequate response to I&AP's comments.

**(d) Specialist Assessments to be conducted in the EIA phase**

- Specialist studies must include a detailed description of the study's methodology, an indication of the locations and descriptions of the development footprint, and all other associated infrastructures that they have assessed and are recommending for authorisation.
- The specialist studies must also provide a detailed description of all limitations to their studies. All specialist studies must be conducted in the right season and providing that as a limitation, will not be accepted.
- Should the appointed specialists specify contradicting recommendations, the EAP must clearly indicate the most reasonable recommendation and substantiate this with defensible reasons; and where necessary, include further expertise advice.
- Should it be determined that there is a need for additional specialist studies to be undertaken based on the outcome of public participation, these must be commissioned and be included in the draft EIA reports for public comment.
- Declaration forms must be provided for all specialist studies to be conducted.
- It is further brought to your attention that Procedures for the Assessment and Minimum Criteria for Reporting on identified Environmental Themes in terms of Sections 24(5)(a) and (h) and 44 of the National Environmental Management Act, 1998, when applying for Environmental Authorisation, which were promulgated in Government Notice No. 320 of 20 March 2020 (i.e. "the Protocols"), and in Government Notice No. 1150 of 30 October 2020 (i.e. protocols for terrestrial plant and animal species, etc), have come into effect. Please note that specialist assessments must be conducted in accordance with these protocols, except where the applicant provides proof to the competent authority that the specialist assessment affected by these protocols had been commissioned before the date on which the protocols came into effect and in this case Appendix 6 of the Environmental Impact Assessment Regulations, 2014, as amended, will apply.
- Please note further that the protocols require certain specialists' to be registered with SACNASP. Refer to the relevant protocols in this regard.
- Please include a table in the final SR summarising the specialist studies required by the Screening Tool, a column indicating whether these studies will be conducted or not, and a column with motivation for any studies that will not be undertaken. Please note that if any of the specialists' studies and requirements recommended in the Department's Screening Tool are not commissioned, motivation for such must be provided in the report, per the requirements of the Protocols.

**(e) Environmental Management Programme**

- Should the proposed development included substation and power line, please ensure that the generic EMPs are used for the management of impacts of the substation and power line that will be constructed for this development.
- The EMP for the facility must comply with the requirements of Appendix 4 in the EIA Regulation, as amended.

**(f) Cumulative Assessment to be conducted in the EIA phase**

- Should there be any other existing WEF facilities in close proximity of the proposed development, you are required to provide information on the potential wake effects of the proposed development as part of the plan of study of the Environment Impact Assessment.
- Should there be any other similar projects within a 30km radius of the proposed development site, the cumulative impact assessment for all identified and assessed impacts must be refined to indicate the following:
  - Identified cumulative impacts must be clearly defined, and where possible the size of the identified impact must be quantified and indicated, i.e. hectares of cumulatively transformed land.
  - Detailed process flow and proof must be provided, to indicate how the specialist's recommendations, mitigation measures and conclusions from the various similar developments in the area were taken into consideration in the assessment of cumulative impacts and when the conclusion and mitigation measures were drafted for this project.
  - The cumulative impacts significance rating must also inform the need and desirability of the proposed development.
  - A cumulative impact environmental statement on whether the proposed development must proceed.

**General**

You are further reminded to comply with Regulation 21(1) of the NEMA EIA Regulations 2014, as amended, which states that:

*"If S&EIR must be applied to an application, the applicant must, within 44 days of receipt of the application by the competent authority, submit to the competent authority a scoping report which has been subjected to a public participation process of at least 30 days and which reflects the incorporation of comments received, including any comments of the competent authority"*

You are further reminded that the final SR to be submitted to this Department must comply with all the requirements in terms of the scope of assessment and content of Scoping reports in accordance with Appendix 2 and Regulation 21(1) of the EIA Regulations 2014, as amended.

Further note that in terms of Regulation 45 of the EIA Regulations 2014, as amended, this application will lapse if the applicant fails to meet any of the timeframes prescribed in terms of these Regulations, unless an extension has been granted in terms of Regulation 3(7).

You are hereby reminded of Section 24F of the National Environmental Management Act, Act No. 107 of 1998, as amended, that no activity may commence prior to an Environmental Authorisation being granted by the Department.

Yours sincerely



**Ms Milicent Solomons**  
**Acting Chief Director: Integrated Environmental Authorisations**  
**Department of Forestry, Fisheries and the Environment**  
**Letter signed by: Olivia Letlalo**  
**Designation: Deputy Director: Priority Infrastructure Projects**  
**Date: 26/04/2022**

cc:	Mr Unai Urtasun Bravo	Pofadder Wind Facility 3 (Pty) Ltd	Email: unai.bravo.urtasun@acciona.com
-----	-----------------------	------------------------------------	---------------------------------------



## Hlengiwe Ntuli

---

**From:** Michelle Guy  
**Sent:** Friday, 29 April 2022 12:08  
**To:** Hlengiwe Ntuli  
**Subject:** FW: Signed comments for the Pofadder WEF 1, 2 & 3  
**Attachments:** Comments on the Pofadder WEF 1.pdf; Comments on the Pofadder WEF 2.pdf; Comments on the Pofadder WEF 3.pdf

**Follow Up Flag:** Follow up  
**Flag Status:** Completed

Fyi – Will you save on the server and include in the CRR?

Thanks 😊

---

**From:** Tsholofelo Shalot Sekonko <tsekonko@dffe.gov.za>  
**Sent:** Friday, 29 April 2022 11:46  
**To:** Michelle Guy <MichelleG@sivest.co.za>  
**Cc:** MMatlala Rabothata <MRABOTHATA@dffe.gov.za>; Aulicia Maifo <amaifo@dffe.gov.za>  
**Subject:** Signed comments for the Pofadder WEF 1, 2 & 3

Dear Ms Guy

Please receive comments for the abovementioned projects for your perusal and implementation.

Regards,  
Ms. Tsholofelo Sekonko  
Intern: Biodiversity Mainstreaming EIA  
Department of Forestry, Fisheries and the Environment  
473 Steve Biko and Soutpansberg Streets  
Pretoria  
Tel: (012) 399 9621  
Email: [tsekonko@environment.gov.za](mailto:tsekonko@environment.gov.za)

'Please consider the environment before you print this email' The processing of personal information by the Department of Forestry, Fisheries and the Environment is done lawfully and not excessive to the purpose of processing in compliance with the POPI Act, any codes of conduct issued by the Information Regulator in terms of the POPI Act and / or relevant legislation providing appropriate security safeguards for the processing of personal information of others.

## sivest\_PPP

---

**From:** Peter Cloete <peter.denc87@gmail.com>  
**Sent:** Tuesday, 03 May 2022 08:13  
**To:** sivest\_PPP; Hlengiwe Ntuli  
**Subject:** Fwd: Re Pofadder WEF 1, 2 & 3 Draft Scoping Report  
**Attachments:** Pofadder WEF 1,2 & 3 Scoping Report.pdf

Dear Hlengiwe  
Please find comments and recommendations below

Regards  
Mr. Peter Cloete (Pr. Sci. Nat.)  
Production Scientist: Grade A: District Ecologist  
Northern Cape Department Agriculture, Environmental Affairs, Rural Development and Land Reform  
C/O Voortrekker and Magasyn Street  
Springbok  
8240  
Tel: 027 718 8800

----- Forwarded message -----

From: **Elsabe Swart** <[elsabe.dtec@gmail.com](mailto:elsabe.dtec@gmail.com)>  
Date: Mon, May 2, 2022 at 10:03 PM  
Subject: Re Pofadder WEF 1, 2 & 3 Draft Scoping Report  
To: <[sives\\_pp@sivest.co.za](mailto:sives_pp@sivest.co.za)>  
Cc: Peter Cloete <[peter.denc87@gmail.com](mailto:peter.denc87@gmail.com)>, Samantha De la Fontaine <[sdelafontaine@gmail.com](mailto:sdelafontaine@gmail.com)>

Dear Ntuli

Trust you are well.

Please find comments and recommendations attached on your Draft Scoping Report.

Please feel free to contact Peter should you have any questions.

--

Regards  
Elsabè

E SWART  
SCIENTIFIC MANAGER GR B: ENVIRONMENTAL RESEARCH AND DEVELOPMENT  
Pr.Sci.Nat.

Department of Agriculture, Environmental Affairs, Rural Development and Land Reform  
Private Bag X6102  
Kimberley  
8300

Permit office, Kimberley: - [dencpermits@gmail.com](mailto:dencpermits@gmail.com) / 053 807 7300/ 081 463 4839 Permit forms:  
<https://docs.google.com/document/d/1YEmVt4YHNfljnodXqmwTa3O10ilka3fs7PRk0GiZXXs/pub>  
<http://daerl.ncpg.gov.za/intranet>

Tel. 053 - 807 7300

Mobile 082 4582954

[elsabe.dtec@gmail.com](mailto:elsabe.dtec@gmail.com)

## sivest\_PPP

---

**From:** Wayleave Management Section CR <WayleaCR@telkom.co.za>  
**Sent:** Wednesday, 04 May 2022 07:55  
**To:** sivest\_PPP  
**Subject:** FW: [I] 16876: Pofadder Wind Energy Facilities 1, 2 and 3 near Pofadder in Northern Cape: DSR Comment Period Closes  
**Attachments:** 16876 Pofadder WEF DSR Notification Letter Rev 1.0 25022022 Final.pdf; 16876 Pofadder WEF Advert rev 2.0 240322 Final (with Afrikaans).pdf

Good day

Please provide us with sketches for this application.

Kind regards

Chris Schutte  
Mvelaphande Trading  
[SchutCE5@telkom.co.za](mailto:SchutCE5@telkom.co.za)  
078 741 5862

---

**From:** Difference Chauke (D) [mailto:[DifferenceC@openseve.co.za](mailto:DifferenceC@openseve.co.za)]  
**Sent:** 03 May 2022 12:43 PM  
**To:** Selwyn Bowers (SS) <[SelwynB@openseve.co.za](mailto:SelwynB@openseve.co.za)>; Wayleave Management Section CR <WayleaCR@telkom.co.za>  
**Cc:** Gary Heslop (GM) <[GaryH1@openseve.co.za](mailto:GaryH1@openseve.co.za)>; Gopolang Moeketsane (GS) <[GopolangM@openseve.co.za](mailto:GopolangM@openseve.co.za)>  
**Subject:** FW: [I] 16876: Pofadder Wind Energy Facilities 1, 2 and 3 near Pofadder in Northern Cape: DSR Comment Period Closes

Hi

It's for [@Wayleave Management Section CR](#)

---

**From:** Selwyn Bowers (SS) <[SelwynB@openseve.co.za](mailto:SelwynB@openseve.co.za)>  
**Sent:** Tuesday, 03 May 2022 12:02  
**To:** Difference Chauke (D) <[DifferenceC@openseve.co.za](mailto:DifferenceC@openseve.co.za)>; Gary Heslop (GM) <[GaryH1@openseve.co.za](mailto:GaryH1@openseve.co.za)>  
**Subject:** FW: [I] 16876: Pofadder Wind Energy Facilities 1, 2 and 3 near Pofadder in Northern Cape: DSR Comment Period Closes

Classification: [Internal Use](#)

Hello Difference/Gary  
Is this your area?  
Regards  
Selwyn

---

**From:** sivest\_PPP <[sivest\\_ppp@sivest.co.za](mailto:sivest_ppp@sivest.co.za)>  
**Sent:** Tuesday, 03 May 2022 11:00  
**Cc:** Michelle Guy <[MichelleG@sivest.co.za](mailto:MichelleG@sivest.co.za)>

**Subject:** FW: 16876: Pofadder Wind Energy Facilities 1, 2 and 3 near Pofadder in Northern Cape: DSR Comment Period Closes

**EXTERNAL EMAIL:** Do not click any links or open any attachments, unless you trust the sender and know that the content is safe.

Dear Interested and/or Affected Party (I&AP) / Stakeholder,

**NOTICE OF THE ENVIRONMENTAL IMPACT ASSESSMENT (EIA) PROCESS FOR THE PROPOSED DEVELOPMENT OF THE POFADDER WIND ENERGY FACILITY (WEF) 1, 2 AND 3 AND ASSOCIATED INFRASTRUCTURE AND GRID INFRASTRUCTURE NEAR POFADDER IN THE NORTHERN CAPE PROVINCE OF SOUTH AFRICA (DFFE Reference No: To be announced)**

• **REMINDER ABOUT COMMENTING PERIOD FOR DRAFT SCOPING REPORTS (DSRs)**

Please note that the Draft Scoping Reports (DSRs) for the above-mentioned projects was made available for public review and comment from **Thursday 31 March 2022 to Tuesday 03 May 2022** (end of business day). The review and comment period for the above-mentioned projects therefore ends today **Tuesday 03 May 2022** (end of business day).

SiVEST therefore wish to remind you to submit comments (if required) for the above-mentioned projects before close of business on **Tuesday 03 May 2022**, if you have not done so already.

Should you have any comments, please feel free to contact the public participation office at the details below:

**SiVEST Environmental**  
PO Box 2921, RIVONIA, 2128  
Phone: (011) 798 0600  
E-mail: [sivest\\_ppp@sivest.co.za](mailto:sivest_ppp@sivest.co.za)  
Fax: (011) 803 7272

We would like to thank you in anticipation of your active and meaningful contribution to the EIA and public participation processes.

Regards,

---

**From:** sivest\_PPP  
**Sent:** Tuesday, 19 April 2022 09:48  
**Cc:** Michelle Guy <[MichelleG@sivest.co.za](mailto:MichelleG@sivest.co.za)>; Hlengiwe Ntuli <[HlengiweN@sivest.co.za](mailto:HlengiweN@sivest.co.za)>  
**Subject:** RE: 16876: Pofadder Wind Energy Facilities 1, 2 and 3 near Pofadder in Northern Cape: DSR Comment Period Open

Dear Interested and/or Affected Party (I&AP) / Stakeholder,

**NOTICE OF THE ENVIRONMENTAL IMPACT ASSESSMENT (EIA) PROCESS FOR THE PROPOSED DEVELOPMENT OF THE POFADDER WIND ENERGY FACILITY (WEF) 1, 2 AND 3 AND ASSOCIATED INFRASTRUCTURE AND GRID INFRASTRUCTURE NEAR POFADDER IN THE NORTHERN CAPE PROVINCE OF SOUTH AFRICA (DFFE Reference No: To be announced)**

• **REMINDER ABOUT COMMENTING PERIOD FOR DRAFT SCOPING REPORTS (DSRs)**

Please note that the Draft Scoping Reports (DSRs) for the above-mentioned projects was made available for public review and comment from **Thursday 31 March 2022 to Tuesday 03 May 2022** (end of business day). The review and comment period for the above-mentioned projects therefore ends on **Tuesday 03 May 2022** (end of business day).

SiVEST therefore wish to remind you to submit comments (if required) for the above-mentioned projects before close of business on **Tuesday 03 May 2022**, if you have not done so already.

Should you have any comments, please feel free to contact the public participation office at the details below:

**SiVEST Environmental**  
PO Box 2921, RIVONIA, 2128  
Phone: (011) 798 0600  
E-mail: [sivest\\_ppp@sivest.co.za](mailto:sivest_ppp@sivest.co.za)  
Fax: (011) 803 7272

We would like to thank you in anticipation of your active and meaningful contribution to the EIA and public participation processes.

Regards,

---

**From:** sivest\_PPP  
**Sent:** Wednesday, 30 March 2022 15:40  
**Cc:** Michelle Guy <[MichelleG@sivest.co.za](mailto:MichelleG@sivest.co.za)>; Hlengiwe Ntuli <[HlengiweN@sivest.co.za](mailto:HlengiweN@sivest.co.za)>  
**Subject:** 16876: Pofadder Wind Energy Facilities 1, 2 and 3 near Pofadder in Northern Cape: DSR Comment Period Starting

Dear Interested and/or Affected Party

**NOTICE OF THE ENVIRONMENTAL IMPACT ASSESSMENT (EIA) PROCESS FOR THE PROPOSED DEVELOPMENT OF THE POFADDER WIND ENERGY FACILITY (WEF) 1, 2 AND 3 AND ASSOCIATED INFRASTRUCTURE AND GRID INFRASTRUCTURE NEAR POFADDER IN THE NORTHERN CAPE PROVINCE OF SOUTH AFRICA (DFFE Reference No: To be announced)**

• **AVAILABILITY OF DRAFT SCOPING REPORTS FOR PUBLIC REVIEW**

Please note that SiVEST SA (Pty) Ltd has been appointed Pofadder Wind Facility 1 (Pty) Ltd, Pofadder Wind Facility 2 (Pty) Ltd, Pofadder Wind Facility 3 (Pty) Ltd and Pofadder Grid (Pty) Ltd as the Environmental Assessment Practitioner (EAP) for the abovementioned projects.

We would like to take this opportunity to inform you that, in accordance with the National Environmental Management Act, 1998 (Act No. 107 of 1998) (NEMA) (as amended), the Draft Scoping Reports (DSRs) for the above-mentioned projects will be available for public comment and review from **31 March 2022 to 03 May 2022** (end of business day).

Should you wish to receive an electronic copy of the DSRs please forward your request in writing to us.

Hard copies of the DSRs can be reviewed at the following public place:

VENUE	STREET ADDRESS	HOURS	CONTACT NO
Pofadder Library	Loop St, Pofadder, 8890 (1084 Water Street)	Mondays- Fridays 7:30am - 4:00pm	054 933 0221

The reports as well as the accompanying appendices are also available on SiVEST's website: <http://www.sivest.co.za/>, click on Downloads, then browse to the folder '16876 Pofadder Wind Energy Facilities'.

**Attached is an English letter and advert notifying you of the review period.**

SiVEST is committed to complying with the requirements as set out in terms of POPIA.

I.T.O POPIA, you hereby declare and confirm that you, as an I&AP providing information, consent for your information to be gathered, stored and distributed for the purpose of this project.

Kind Regards,  
**Hlengiwe Ntuli**  
Project Secretary & PPP Administrators  
**SiVEST Environmental Division**

**D** +27 11 798 0690 | **T** +27 11 798 0600 | **E** [HlengiweN@sivest.co.za](mailto:HlengiweN@sivest.co.za)



Engineering Consulting | Project Management | Environmental Consulting  
Town & Regional Planning | Management Systems Consulting | Training

**Level 2 BBBEE Contributor in South Africa**

**[www.sivest.com](http://www.sivest.com)**

**South Africa** Durban | East London | Johannesburg | Pietermaritzburg | Pretoria | Richards Bay  
**Mauritius** Daniel Wong Chung Co. Ltd / SiVEST Mauritius: Curepipe [www.dwcsivest.com](http://www.dwcsivest.com)  
**Kenya** Nairobi  
**United Kingdom** MBM Consulting: London, England | Tunbridge Wells, England [www.mbmconsult.com](http://www.mbmconsult.com)

==== This e-mail and its contents are subject to the Telkom SA SOC Ltd. E-mail legal notice  
<http://www.telkom.co.za/TelkomEMailLegalNotice.PDF> =====

## sivest\_PPP

---

**From:** Wayleave Management Section CR <WayleaCR@telkom.co.za>  
**Sent:** Thursday, 05 May 2022 08:08  
**To:** sivest\_PPP  
**Subject:** RE: [I] 16876: Pofadder Wind Energy Facilities 1, 2 and 3 near Pofadder in Northern Cape: DSR Comment Period Closes

Good day

I still can't plot the location, need coordinates or a clearer sketch that shows the location.

Kind regards

Chris Schutte  
Mvelaphande Trading  
[SchutCE5@telkom.co.za](mailto:SchutCE5@telkom.co.za)  
078 741 5862

---

**From:** sivest\_PPP [mailto:sivest\_ppp@sivest.co.za]  
**Sent:** 04 May 2022 12:31 PM  
**To:** Wayleave Management Section CR <WayleaCR@telkom.co.za>  
**Cc:** Michelle Guy <MichelleG@sivest.co.za>  
**Subject:** RE: [I] 16876: Pofadder Wind Energy Facilities 1, 2 and 3 near Pofadder in Northern Cape: DSR Comment Period Closes

**EXTERNAL EMAIL:** Do not click any links or open any attachments, unless you trust the sender and know that the content is safe.

Good Day Chris,

Please find attached sketches as requested.

---

**From:** Wayleave Management Section CR <[WayleaCR@telkom.co.za](mailto:WayleaCR@telkom.co.za)>  
**Sent:** Wednesday, 04 May 2022 07:55  
**To:** sivest\_PPP <[sivest\\_ppp@sivest.co.za](mailto:sivest_ppp@sivest.co.za)>  
**Subject:** FW: [I] 16876: Pofadder Wind Energy Facilities 1, 2 and 3 near Pofadder in Northern Cape: DSR Comment Period Closes

Good day

Please provide us with sketches for this application.

Kind regards

Chris Schutte  
Mvelaphande Trading  
[SchutCE5@telkom.co.za](mailto:SchutCE5@telkom.co.za)  
078 741 5862



---

**From:** Difference Chauke (D) [<mailto:DifferenceC@openseve.co.za>]  
**Sent:** 03 May 2022 12:43 PM  
**To:** Selwyn Bowers (SS) <[SelwynB@openseve.co.za](mailto:SelwynB@openseve.co.za)>; Wayleave Management Section CR <[WayleaCR@telkom.co.za](mailto:WayleaCR@telkom.co.za)>  
**Cc:** Gary Heslop (GM) <[GaryH1@openseve.co.za](mailto:GaryH1@openseve.co.za)>; Gopolang Moeketsane (GS) <[GopolangM@openseve.co.za](mailto:GopolangM@openseve.co.za)>  
**Subject:** FW: [I] 16876: Pofadder Wind Energy Facilities 1, 2 and 3 near Pofadder in Northern Cape: DSR Comment Period Closes

Hi

It's for [@Wayleave Management Section CR](#)

---

**From:** Selwyn Bowers (SS) <[SelwynB@openseve.co.za](mailto:SelwynB@openseve.co.za)>  
**Sent:** Tuesday, 03 May 2022 12:02  
**To:** Difference Chauke (D) <[DifferenceC@openseve.co.za](mailto:DifferenceC@openseve.co.za)>; Gary Heslop (GM) <[GaryH1@openseve.co.za](mailto:GaryH1@openseve.co.za)>  
**Subject:** FW: [I] 16876: Pofadder Wind Energy Facilities 1, 2 and 3 near Pofadder in Northern Cape: DSR Comment Period Closes

Classification: [Internal Use](#)

Hello Difference/Gary  
Is this your area?  
Regards  
Selwyn

---

**From:** sivest\_PPP <[sivest\\_ppp@sivest.co.za](mailto:sivest_ppp@sivest.co.za)>  
**Sent:** Tuesday, 03 May 2022 11:00  
**Cc:** Michelle Guy <[MichelleG@sivest.co.za](mailto:MichelleG@sivest.co.za)>  
**Subject:** FW: 16876: Pofadder Wind Energy Facilities 1, 2 and 3 near Pofadder in Northern Cape: DSR Comment Period Closes

**EXTERNAL EMAIL:** Do not click any links or open any attachments, unless you trust the sender and know that the content is safe.

Dear Interested and/or Affected Party (I&AP) / Stakeholder,

**NOTICE OF THE ENVIRONMENTAL IMPACT ASSESSMENT (EIA) PROCESS FOR THE PROPOSED DEVELOPMENT OF THE POFADDER WIND ENERGY FACILITY (WEF) 1, 2 AND 3 AND ASSOCIATED INFRASTRUCTURE AND GRID INFRASTRUCTURE NEAR POFADDER IN THE NORTHERN CAPE PROVINCE OF SOUTH AFRICA (DFFE Reference No: To be announced)**

- **REMINDER ABOUT COMMENTING PERIOD FOR DRAFT SCOPING REPORTS (DSRs)**

Please note that the Draft Scoping Reports (DSRs) for the above-mentioned projects was made available for public review and comment from **Thursday 31 March 2022 to Tuesday 03 May 2022** (end of business day). The review and comment period for the above-mentioned projects therefore ends today **Tuesday 03 May 2022** (end of business day).

SiVEST therefore wish to remind you to submit comments (if required) for the above-mentioned projects before close of business on **Tuesday 03 May 2022**, if you have not done so already.

Should you have any comments, please feel free to contact the public participation office at the details below:

**SiVEST Environmental**  
PO Box 2921, RIVONIA, 2128

Phone: (011) 798 0600  
E-mail: [sivest\\_ppp@sivest.co.za](mailto:sivest_ppp@sivest.co.za)  
Fax: (011) 803 7272

We would like to thank you in anticipation of your active and meaningful contribution to the EIA and public participation processes.

Regards,

---

**From:** sivest\_PPP  
**Sent:** Tuesday, 19 April 2022 09:48  
**Cc:** Michelle Guy <[MichelleG@sivest.co.za](mailto:MichelleG@sivest.co.za)>; Hlengiwe Ntuli <[HlengiweN@sivest.co.za](mailto:HlengiweN@sivest.co.za)>  
**Subject:** RE: 16876: Pofadder Wind Energy Facilities 1, 2 and 3 near Pofadder in Northern Cape: DSR Comment Period Open

Dear Interested and/or Affected Party (I&AP) / Stakeholder,

**NOTICE OF THE ENVIRONMENTAL IMPACT ASSESSMENT (EIA) PROCESS FOR THE PROPOSED DEVELOPMENT OF THE POFADDER WIND ENERGY FACILITY (WEF) 1, 2 AND 3 AND ASSOCIATED INFRASTRUCTURE AND GRID INFRASTRUCTURE NEAR POFADDER IN THE NORTHERN CAPE PROVINCE OF SOUTH AFRICA (DFFE Reference No: To be announced)**

• **REMINDER ABOUT COMMENTING PERIOD FOR DRAFT SCOPING REPORTS (DSRs)**

Please note that the Draft Scoping Reports (DSRs) for the above-mentioned projects was made available for public review and comment from **Thursday 31 March 2022 to Tuesday 03 May 2022** (end of business day). The review and comment period for the above-mentioned projects therefore ends on **Tuesday 03 May 2022** (end of business day).

SiVEST therefore wish to remind you to submit comments (if required) for the above-mentioned projects before close of business on **Tuesday 03 May 2022**, if you have not done so already.

Should you have any comments, please feel free to contact the public participation office at the details below:

**SiVEST Environmental**  
PO Box 2921, RIVONIA, 2128  
Phone: (011) 798 0600  
E-mail: [sivest\\_ppp@sivest.co.za](mailto:sivest_ppp@sivest.co.za)  
Fax: (011) 803 7272

We would like to thank you in anticipation of your active and meaningful contribution to the EIA and public participation processes.

Regards,

---

**From:** sivest\_PPP  
**Sent:** Wednesday, 30 March 2022 15:40  
**Cc:** Michelle Guy <[MichelleG@sivest.co.za](mailto:MichelleG@sivest.co.za)>; Hlengiwe Ntuli <[HlengiweN@sivest.co.za](mailto:HlengiweN@sivest.co.za)>  
**Subject:** 16876: Pofadder Wind Energy Facilities 1, 2 and 3 near Pofadder in Northern Cape: DSR Comment Period Starting

Dear Interested and/or Affected Party

**NOTICE OF THE ENVIRONMENTAL IMPACT ASSESSMENT (EIA) PROCESS FOR THE PROPOSED DEVELOPMENT OF THE POFADDER WIND ENERGY FACILITY (WEF) 1, 2 AND 3 AND ASSOCIATED INFRASTRUCTURE AND GRID INFRASTRUCTURE NEAR POFADDER IN THE NORTHERN CAPE PROVINCE OF SOUTH AFRICA (DFFE Reference No: To be announced)**

• **AVAILABILITY OF DRAFT SCOPING REPORTS FOR PUBLIC REVIEW**

Please note that SiVEST SA (Pty) Ltd has been appointed Pofadder Wind Facility 1 (Pty) Ltd, Pofadder Wind Facility 2 (Pty) Ltd, Pofadder Wind Facility 3 (Pty) Ltd and Pofadder Grid (Pty) Ltd as the Environmental Assessment Practitioner (EAP) for the abovementioned projects.

We would like to take this opportunity to inform you that, in accordance with the National Environmental Management Act, 1998 (Act No. 107 of 1998) (NEMA) (as amended), the Draft Scoping Reports (DSRs) for the above-mentioned projects will be available for public comment and review from **31 March 2022 to 03 May 2022** (end of business day).

Should you wish to receive an electronic copy of the DSRs please forward your request in writing to us.

Hard copies of the DSRs can be reviewed at the following public place:

VENUE	STREET ADDRESS	HOURS	CONTACT NO
Pofadder Library	Loop St, Pofadder, 8890 (1084 Water Street)	Mondays- Fridays 7:30am - 4:00pm	054 933 0221

The reports as well as the accompanying appendices are also available on SiVEST’s website: <http://www.sivest.co.za/>, click on Downloads, then browse to the folder ‘16876 Pofaddar Wind Energy Facilities’.

**Attached is an English letter and advert notifying you of the review period.**

SiVEST is committed to complying with the requirements as set out in terms of POPIA.

I.T.O POPIA, you hereby declare and confirm that you, as an I&AP providing information, consent for your information to be gathered, stored and distributed for the purpose of this project.

Kind Regards,

**Hlengiwe Ntuli**

Project Secretary & PPP Administrators

**SiVEST Environmental Division**

**D** +27 11 798 0690 | **T** +27 11 798 0600 | **E** [HlengiweN@sivest.co.za](mailto:HlengiweN@sivest.co.za)



Engineering Consulting | Project Management | Environmental Consulting  
Town & Regional Planning | Management Systems Consulting | Training

**Level 2 BBBEE Contributor in South Africa**

**[www.sivest.com](http://www.sivest.com)**

**South Africa** Durban | East London | Johannesburg | Pietermaritzburg | Pretoria | Richards Bay  
**Mauritius** Daniel Wong Chung Co. Ltd / SiVEST Mauritius: Curepipe [www.dwcsivest.com](http://www.dwcsivest.com)  
**Kenya** Nairobi  
**United Kingdom** MBM Consulting: London, England | Tunbridge Wells, England [www.mbmconsult.com](http://www.mbmconsult.com)

==== This e-mail and its contents are subject to the Telkom SA SOC Ltd. E-mail legal notice  
<http://www.telkom.co.za/TelkomEMailLegalNotice.PDF> ====



## forestry, fisheries & the environment

Department:  
Forestry, Fisheries and the Environment  
REPUBLIC OF SOUTH AFRICA

Private Bag X 447· PRETORIA 0001· Environment House 473 Steve Biko Road, Arcadia· PRETORIA

**DFFE Reference:** 14/12/16/3/3/2/2152

**Enquiries:** Ms Thembisile Hlatshwayo

**Telephone:** (012) 399 8838 **E-mail:** Thlatshwayo@dfffe.gov.za

Ms Michelle Guy  
SiVEST SA (Pty) Ltd  
PO Box 1899  
**UMHLANGA ROCKS**  
4320

Cell phone Number: (082) 665 0170  
Email Address: michelleg@sivest.co.za

### **PER MAIL / E-MAIL**

Dear Ms Guy

### **ACCEPTANCE OF THE SCOPING REPORT FOR THE PROPOSED DEVELOPMENT OF THE POFADDER WIND ENERGY FACILITY (WEF) 3 AND ASSOCIATED INFRASTRUCTURE NEAR POFADDER IN WITHIN KAI !GARIB LOCAL MUNICIPALITY THE NORTHERN CAPE PROVINCE**

The final Scoping Report (FSR) and the Plan of Study for Environmental Impact Assessment dated and received by the Competent Authority (CA) on 12 May 2022 refer.

The CA has evaluated the submitted FSR, and the Plan of Study for Environmental Impact Assessment dated 12 May 2022 and is satisfied that the documents comply with the minimum requirements of the Environmental Impact Assessment (EIA) Regulations, 2014, as amended. The CA in terms of Regulation 22(1) (a) of the EIA Regulations, 2014, as amended, hereby accepts the FSR.

You may proceed with the environmental impact assessment process in accordance with the tasks contemplated in the Plan of Study for Environmental Impact Assessment as required in terms of the EIA Regulations, 2014, as amended.

In addition, the following amendments and additional information are required to be incorporated in the Environmental Impact Assessment Report (EIAr):

#### **Listed Activities**

- The CA has noted that activity 4, 12, 18 and 23 of Listing Notice 3 are applied for as it relates to the infrastructure located within Critical Biodiversity Areas (CBA) 1 and 2 as identified in systematic biodiversity plans adopted by the CA or in bioregional plans. However, the CBA map (labelled-16876 Pofadder 3 CBAs, Revision 0, prepared by SB dated 23 February 2022) submitted with the FSR indicated that the proposed application site does not fall within CBAs as per the previously mentioned listed activities. As such, please explain why the already mentioned listed activities are applicable to the proposed development.
- Further to above, activity 18 and 23 of Listing Notice are applied for as it relates to widening and expansion of the road. However, the preliminary layout map (labelled-16876 Pofadder 3 Preliminary Layout) depicts only internal road network and layout map (labelled-16876 Pofadder 3 Proposed Layout, prepared by SB

dated 11 March 2022) does not indicate the location of roads to be widened and expanded. Please ensure that these discrepancies are clearly explained and clarified in the next EIA phase (i.e., draft EIAR report). Also, please explain the difference between a preliminary layout and proposed layout.

- For activity 12 of Listing Notice 3, it has been noted that this activity is triggered due to the clearance of indigenous vegetation. Therefore, you are advised to indicate the type of indigenous vegetation to be cleared and also what trigger the CBA identified in bioregional plans.
- Please ensure that all relevant listed activities are applied for, are specific and can be linked to the development activity or infrastructure as described in the project description. In addition, the onus is thus on the applicant and the environmental assessment practitioner (EAP) to ensure that all the applicable listed activities are included in the application. Failure to do so may result in unnecessary delays in the processing of the application.
- If the activities applied for in the application form differ from those mentioned in the final EIAR, an amended application form must be submitted. Please note that the Department's application form template has been amended and can be downloaded from the following link <https://www.environment.gov.za/documents/forms>.

### **Project Description**

- In the comments dated 26 April 2022, it was specifically stated that *"It is noted that the proposed project on page 8 of 45 of the application form will include an associated infrastructure such as a road of approximately 50km long. You were requested to describe the route of the proposed road in details (from start to the end) as well as the main access road and provide the length of the main access road"*. The response in the comments and response report indicated that *"Noted, details on the roads have been included in the project description in Section 6.1 of the FSR"*. However, page 11 of the FSR still refer to *"Pofadder WEF 3 will have a total road network of approximately 50km"* as part of the component. Please ensure that route description (the route description must indicate start and end of the road) of the total road network of approximately 50km is described in the draft EIAR.

### **Public Participation**

- The CA has noted that proof of emails and the reminder of the stakeholders consulted has been provided with the FSR. However, it is difficult to identify stakeholders who were provided opportunity to participate during scoping phase, since only names of the contact person appears on the list. Please compile a separate list, which will point out the stakeholders (it must include the name of contact person and the company/organization represented) consulted in the EIA phase.
- Please ensure that all issues raised, and comments received during the circulation of the SR from registered I&APs and organs of state (**including this Department's Biodiversity Section**), which have jurisdiction in respect of the proposed activity are adequately addressed in the final EIAR.
- Proof of correspondence with the various stakeholders must be included in the final EIAR. Should you be unable to obtain comments, proof should be submitted to the Department of the attempts that were made to obtain comments.
- The Public Participation Process must be conducted in terms of Regulations 39, 40, 41, 42, 43 & 44 of the EIA Regulations 2014, as amended.
- A comments and response trail report (C&R) must be submitted with the final EIAR. The C&R report must incorporate all historical comments for this development. The C&R report must be a separate document from the main report.
- Please refrain from summarising comments made by I&APs. All comments from I&APs must be copied verbatim and responded to clearly. Please note that a response such as "Noted" is not regarded as an adequate response to I&AP's comments.
- As per the comments dated 02 May 2022 of the Northern Cape: Department of Agriculture, Environmental Affairs, Rural Development and Land Reform *"the bat and avifaunal assessments must assess and make recommendations for definite measurements for the preferred hub height and rotor diameter to determine*

suitable buffers. **The bat assessment does not make recommendations in this regard**". Please ensure that the above-mentioned specialist makes recommendations as per the comments mentioned above.

- In addition, please ensure that all the recommendations of the specialists indicate whether they support the proposed development or not.

### **Layout & Sensitivity Maps**

- Please provide a layout map, which indicates the following:
  - All supporting onsite infrastructure e.g., roads (existing and proposed),
  - The location of sensitive environmental features on site e.g., CBAs, heritage sites, wetlands, drainage lines etc. that will be affected,
  - Buffer areas; and
  - All "no-go" areas.
  - The above map must be overlain with a sensitivity map and a cumulative map, which shows existing WEF plants and their associated infrastructure. Please be advised that Google maps will not be accepted.
  - Please ensure that the above map has a clear legend that communicate with details of the map.
- In the comments dated 26 April 2022, it was specifically stated that *"It is noted that wind turbine number 61, 63, 69, 72, 77, 80 and 90 on the sensitivity layout dated 11 March 2022 are situated on various sensitivity themes (i.e., Bat, Avifaunal and Ecological features). Please ensure that the final SR include a sensitivity layout, which indicate the exact buffer in terms of metres from the wind turbine and the applicable sensitivity themes. In addition, ensure that the sensitivity layout indicate the actual buffer for all the proposed wind turbines"*. During the review of the final SR, it has been noted that similar sensitivity map (not amended) has been submitted showing the aforesaid turbines not outside the sensitive area and its buffer. **Please note that failure to remove the wind turbines within sensitive areas and its buffer will pose a risk to this application.**
- In light of the above, you are required to clarify why the turbines will be located within the sensitive features, considering the following:
  - According to the bat constraint map (figure 6), there are turbines allocated within the no-go area,
  - According to Aquatic/Freshwater resource map (figure 12), there are turbines located within high sensitive area and no buffer zone shown on the map,
  - It has also been noted that there are turbines located within high sensitive area in terms of the ecological sensitivity map (figure 10),
  - In terms of the Avifaunal sensitivity map, the WEF will be located in close proximity while part of the line corridor will affect very high sensitive area, which will result in collision with avifaunal species.

### **Specialist assessments**

- The following Specialist Assessments will form part of the EIAR:
  - Desktop Geotechnical Assessment,
  - Social Impact Assessment,
  - Transport Assessment,
  - Visual Assessment,
  - Avifaunal Assessment,
  - Bat Assessment,
  - Agricultural Assessment,
  - Surface Water Assessment,
  - Heritage Assessment,
  - Noise Assessment,

LO

- Biodiversity Assessment,
- Shadow Flicker Impacts (SFI); and
- Electromagnetic Interference (EMI) Path Loss and Risk Assessment Report (SKA Requirement).

The EAP must ensure that the terms of reference for all the identified specialist studies include the following:

- A detailed description of the study's methodology; indication of the locations and descriptions of the development footprint, and all other associated infrastructures that they have assessed and are recommending for authorisation.
- Provide a detailed description of all limitations to the studies. All specialist studies must be conducted in the right season and providing that as a limitation will not be allowed.
- Please note that the Department considers a 'no-go' area, as an area where no development of any infrastructure is allowed; therefore, no development of associated infrastructure including access roads is allowed in the 'no-go' areas.
- Should the specialist definition of 'no-go' area differ from the Department's definition; this must be clearly indicated. The specialist must also indicate the 'no-go' area's buffer if applicable.
- All specialist studies must be final, and provide detailed/practical mitigation measures for the preferred alternatives and recommendations, and must not recommend further studies to be completed post EA.
- Should a specialist recommend specific mitigation measures, these must be clearly indicated.
- Should the appointed specialists specify contradicting recommendations, the EAP must clearly indicate the most reasonable recommendation and substantiate this with defensible reasons; and where necessary, include further expertise advice.
- The assessment of the impacts by the proposed development on the receiving environment must comply with the requirements of the Regulations.

### **Cumulative Impact Assessment**

- The cumulative impacts of the proposed development must be undertaken as per the requirements of the EIA Regulations.
- Should there be any other similar projects within a 30km radius of the proposed development site (both Pofadder WEF 1 and 2 must be also included as part of the cumulative impact assessment), the cumulative impact assessment for all identified and assessed impacts must be refined to indicate the following:
  - Identified cumulative impacts must be clearly defined, and where possible the size of the identified impact must be quantified and indicated, i.e., hectares of cumulatively transformed land.
  - Detailed process flow and proof must be provided, to indicate how the specialist's recommendations, mitigation measures and conclusions from the various similar developments in the area were taken into consideration in the assessment of cumulative impacts and when the conclusion and mitigation measures were drafted for this project.
  - The cumulative impacts significance rating must also inform the need and desirability of the proposed development.
  - A cumulative impact environmental statement on whether the proposed development must proceed.

### **Environmental Management Programme (EMPr)**

- Ensure that generic EMPr is submitted for the management of impacts of the infrastructure related to the transmission and distribution of energy.
- A construction and operational phase EMPr for the facility that includes mitigation and monitoring measures must be submitted with the final EIAR.

LO

**Additional Information**

- Should there be a similar project in a close proximity, in terms of Appendix 2 (1) (h) (k) of the NEMA EIA Regulations 2014, as amended, you are required to provide information on the potential wake effects of the proposed development and measures to mitigate those risks.
- You are required to provide wake loss risks (wake effects) posed by this development and measures to mitigate those risks.

**General**

The applicant is hereby reminded to comply with the requirements of Regulation 45 of GN R982 of 04 December 2014, as amended, regarding the time allowed for complying with the requirements of the Regulations.

You are hereby reminded of Section 24F of the National Environmental Management Act, Act No. 107 of 1998, as amended, that no activity may commence prior to an environmental authorisation being granted by the Department.

Yours faithfully



**Ms Millicent Solomons**  
**Acting Chief Director: Integrated Environmental Authorisations**  
**Department of Forestry, Fisheries and the Environment,**  
**Signed by: Ms Olivia Letlalo**  
**Designation: Deputy Director: Priority Infrastructure Projects**  
**Date: 08/06/2022**

cc:	Mr Unai Urtasun Bravo	Pofadder Wind Facility 3 (Pty) Ltd	Email: unai.bravo.urtasun@acciona.com
-----	-----------------------	------------------------------------	---------------------------------------

LO



## **sivest\_PPP**

---

**From:** Millard Kotze <millard.kotze@genesis-eco.com>  
**Sent:** Wednesday, 09 March 2022 15:15  
**To:** sivest\_PPP  
**Cc:** Ralph Damonse; Thomas Condesse  
**Subject:** Pofadder WEF 1, 2 and 3  
**Attachments:** IMG-20220309-WA0002.jpg

Good day,

I hope you are well.

Would you mind telling us who your client is for these projects? I would like to register as an I&AP.  
[millard.kotze@genesis-eco.com](mailto:millard.kotze@genesis-eco.com).

Please let me know if you need anything els.

Kind regards

**Millard Kotze**

Project Developer  
Mobile +27 84 548 4264



Genesis Eco-Energy Developments (Pty) Ltd

[www.genesis-eco.com](http://www.genesis-eco.com) | Suite 212, 2<sup>nd</sup> floor, Kildare House, The Oval, 1 oakdale Road, Newlands, 7725, Cape Town, South Africa

A division of Genesis Infrastructure and Renewable Energy Group

*Genesis Eco-Energy (Pty) Ltd does not accept legal responsibility for the contents of this message, liability in respect of the unauthorised use of its email facility or the sending of email communications for other than business purposes. The information contained in this email is confidential. If you are not the intended recipient, any disclosure, copying or distribution of this email is prohibited and may be unlawful.*

## sivest\_PPP

---

**From:** Gerhard Visser <tgnvisser@telkomsa.net>  
**Sent:** Tuesday, 29 March 2022 06:16  
**To:** sivest\_PPP  
**Subject:** RE: 16876: Pofadder Wind Energy Facilities 1, 2 and 3 near Pofadder in Northern Cape: Landowner Notification

Hi Hlengiwe

No one is living on my property.  
I am managing it and you already have my contact details.

Kind Regards

Gerhard Visser

---

**From:** sivest\_PPP [mailto:sivest\_ppp@sivest.co.za]  
**Sent:** 28 March 2022 04:59 PM  
**To:** tgnvisser@telkomsa.net  
**Cc:** Michelle Guy; Hlengiwe Ntuli  
**Subject:** 16876: Pofadder Wind Energy Facilities 1, 2 and 3 near Pofadder in Northern Cape: Landowner Notification

Dear Landowner,

**NOTICE OF THE ENVIRONMENTAL IMPACT ASSESSMENT (EIA) PROCESS FOR THE PROPOSED DEVELOPMENT OF THE POFADDER WIND ENERGY FACILITY (WEF) 1, 2 AND 3 AND ASSOCIATED INFRASTRUCTURE AND GRID INFRASTRUCTURE NEAR POFADDER IN THE NORTHERN CAPE PROVINCE OF SOUTH AFRICA (DFFE Reference No: To be announced)**

Please note that SiVEST SA (Pty) Ltd has been appointed by Pofadder Wind Facility 1 (Pty) Ltd, Pofadder Wind Facility 2 (Pty) Ltd, Pofadder Wind Facility 3 (Pty) Ltd and Pofadder Grid (Pty) Ltd as the Environmental Assessment Practitioner (EAP) for the abovementioned projects.

As a directly **Adjacent Landowner**, we hereby request that you provide us with the details of all persons residing on, leasing or managing your land (name, cell phone number, postal address and/or email address), so that we can ensure that all potentially Interested and/or Affected Parties (I&APs) are included on our respective project databases.

Please do not hesitate to contact us should you have any queries in this regard.

---

Kind Regards,  
**Hlengiwe Ntuli**  
Project Secretary & PPP Administrators  
**SiVEST Environmental Division**

**D** +27 11 798 0690 | **T** +27 11 798 0600 | **E** [HlengiweN@sivest.co.za](mailto:HlengiweN@sivest.co.za)



Engineering Consulting | Project Management | Environmental Consulting  
Town & Regional Planning | Management Systems Consulting | Training

**Level 2 BBBEE Contributor in South Africa**

**[www.sivest.com](http://www.sivest.com)**

South Africa Durban | East London | Johannesburg | Pietermaritzburg | Pretoria | Richards Bay  
Mauritius Daniel Wong Chung Co. Ltd / SiVEST Mauritius: Curepipe [www.dwcsivest.com](http://www.dwcsivest.com)  
Kenya Nairobi  
United Kingdom MBM Consulting: London, England | Tunbridge Wells, England [www.mbmconsult.com](http://www.mbmconsult.com)

**sivest\_PPP**

---

**From:** Jaco Kruger <jacokruger28@gmail.com>  
**Sent:** Saturday, 09 April 2022 15:44  
**To:** sivest\_PPP  
**Subject:** Re: 16876: Pofadder Wind Energy Facilities 1, 2 and 3 near Pofadder in Northern Cape: DSR Comment Period Starting  
**Attachments:** image004.png

Jaco Kruger  
0828528463  
[jacokruger28@gmail.com](mailto:jacokruger28@gmail.com)

JJ Kruger en seuns trust van die plass Willemse opdam.  
Is die toestande gunstig vir windlaaiers op die plaas?

On Wed, 30 Mar 2022, 15:40 sivest\_PPP, <[sivest\\_ppp@sivest.co.za](mailto:sivest_ppp@sivest.co.za)> wrote:

Dear Interested and/or Affected Party

**NOTICE OF THE ENVIRONMENTAL IMPACT ASSESSMENT (EIA) PROCESS FOR THE PROPOSED DEVELOPMENT OF THE POFADDER WIND ENERGY FACILITY (WEF) 1, 2 AND 3 AND ASSOCIATED INFRASTRUCTURE AND GRID INFRASTRUCTURE NEAR POFADDER IN THE NORTHERN CAPE PROVINCE OF SOUTH AFRICA (DFFE Reference No: To be announced)**

- AVAILABILITY OF DRAFT SCOPING REPORTS FOR PUBLIC REVIEW**

Please note that SiVEST SA (Pty) Ltd has been appointed Pofadder Wind Facility 1 (Pty) Ltd, Pofadder Wind Facility 2 (Pty) Ltd, Pofadder Wind Facility 3 (Pty) Ltd and Pofadder Grid (Pty) Ltd as the Environmental Assessment Practitioner (EAP) for the abovementioned projects.

We would like to take this opportunity to inform you that, in accordance with the National Environmental Management Act, 1998 (Act No. 107 of 1998) (NEMA) (as amended), the Draft Scoping Reports (DSRs) for the above-mentioned projects will be available for public comment and review from **31 March 2022 to 03 May 2022** (end of business day).

Should you wish to receive an electronic copy of the DSRs please forward your request in writing to us.

Hard copies of the DSRs can be reviewed at the following public place:

VENUE	STREET ADDRESS	HOURS	CONTACT NO
-------	----------------	-------	------------

Pofadder Library	Loop St, Pofadder, 8890 (1084 Water Street)	Mondays- Fridays 7:30am - 4:00pm	054 933 0221
------------------	--	-------------------------------------	--------------

The reports as well as the accompanying appendices are also available on SiVEST's website: <http://www.sivest.co.za/>, click on Downloads, then browse to the folder '16876 Pofaddar Wind Energy Facilities'.

***Attached is an English letter and advert notifying you of the review period.***

SiVEST is committed to complying with the requirements as set out in terms of POPIA.

I.T.O POPIA, you hereby declare and confirm that you, as an I&AP providing information, consent for your information to be gathered, stored and distributed for the purpose of this project.



Kind Regards,

**Hlengiwe Ntuli**

Project Secretary & PPP Administrators

**SiVEST Environmental Division**

**D** +27 11 798 0690 | **T** +27 11 798 0600 | **E** [HlengiweN@sivest.co.za](mailto:HlengiweN@sivest.co.za)



Engineering Consulting | Project Management | Environmental Consulting

Town & Regional Planning | Management Systems Consulting | Training

**Level 2 BBBEE Contributor in South Africa**

**[www.sivest.com](http://www.sivest.com)**

**South Africa** Durban | East London | Johannesburg | Pietermaritzburg | Pretoria | Richards Bay

**Mauritius** Daniel Wong Chung Co. Ltd / SiVEST Mauritius: Curepipe [www.dwcsivest.com](http://www.dwcsivest.com)

**Kenya** Nairobi

**United Kingdom** MBM Consulting: London, England | Tunbridge Wells, England [www.mbmconsult.com](http://www.mbmconsult.com)

**From:** Jaco Kruger <jacokruger28@gmail.com>  
**Sent:** Monday, 11 April 2022 22:24  
**To:** sivest\_PPP  
**Subject:** Re: 16876: Pofadder Wind Energy Facilities 1, 2 and 3 near Pofadder in Northern Cape: DSR Comment Period Starting  
**Attachments:** image005.jpg

Michelle

Is die plaas Willem se opdam een van die sites en watter een?

On Wed, 30 Mar 2022, 15:40 sivest\_PPP, <[sivest\\_ppp@sivest.co.za](mailto:sivest_ppp@sivest.co.za)> wrote:

Dear Interested and/or Affected Party

**NOTICE OF THE ENVIRONMENTAL IMPACT ASSESSMENT (EIA) PROCESS FOR THE PROPOSED DEVELOPMENT OF THE POFADDER WIND ENERGY FACILITY (WEF) 1, 2 AND 3 AND ASSOCIATED INFRASTRUCTURE AND GRID INFRASTRUCTURE NEAR POFADDER IN THE NORTHERN CAPE PROVINCE OF SOUTH AFRICA (DFFE Reference No: To be announced)**

- AVAILABILITY OF DRAFT SCOPING REPORTS FOR PUBLIC REVIEW**

Please note that SiVEST SA (Pty) Ltd has been appointed Pofadder Wind Facility 1 (Pty) Ltd, Pofadder Wind Facility 2 (Pty) Ltd, Pofadder Wind Facility 3 (Pty) Ltd and Pofadder Grid (Pty) Ltd as the Environmental Assessment Practitioner (EAP) for the abovementioned projects.

We would like to take this opportunity to inform you that, in accordance with the National Environmental Management Act, 1998 (Act No. 107 of 1998) (NEMA) (as amended), the Draft Scoping Reports (DSRs) for the above-mentioned projects will be available for public comment and review from **31 March 2022 to 03 May 2022** (end of business day).

Should you wish to receive an electronic copy of the DSRs please forward your request in writing to us.

Hard copies of the DSRs can be reviewed at the following public place:

VENUE	STREET ADDRESS	HOURS	CONTACT NO
Pofadder Library	Loop St, Pofadder, 8890 (1084 Water Street)	Mondays- Fridays 7:30am - 4:00pm	054 933 0221

The reports as well as the accompanying appendices are also available on SiVEST's website: <http://www.sivest.co.za/>, click on Downloads, then browse to the folder '16876 Pofaddar Wind Energy Facilities'.

**Attached is an English letter and advert notifying you of the review period.**

SIVEST is committed to complying with the requirements as set out in terms of POPIA.

I.T.O POPIA, you hereby declare and confirm that you, as an I&AP providing information, consent for your information to be gathered, stored and distributed for the purpose of this project.


Kind Regards,

**Hlengiwe Ntuli**

Project Secretary & PPP Administrators

**SiVEST Environmental Division**

**D** +27 11 798 0690 | **T** +27 11 798 0600 | **E** [HlengiweN@sivest.co.za](mailto:HlengiweN@sivest.co.za)



Engineering Consulting | Project Management | Environmental Consulting

Town & Regional Planning | Management Systems Consulting | Training

**Level 2 BBBEE Contributor in South Africa**

**[www.sivest.com](http://www.sivest.com)**

**South Africa** Durban | East London | Johannesburg | Pietermaritzburg | Pretoria | Richards Bay

**Mauritius** Daniel Wong Chung Co. Ltd / SiVEST Mauritius: Curepipe [www.dwcsivest.com](http://www.dwcsivest.com)



Kenya Nairobi

United Kingdom MBM Consulting: London, England | Tunbridge Wells, England [www.mbmconsult.com](http://www.mbmconsult.com)

## **sivest\_PPP**

---

**From:** Dreull De Beer <dreull@wfa.africa>  
**Sent:** Wednesday, 27 April 2022 11:32  
**To:** sivest\_PPP  
**Subject:** Requote to be registered as I&AP for the proposed Pofadder WEF

Good day,

Wilderness Foundation Africa hereby requests to be resisted as interested and affected party in the Scoping and EIA process for the proposed Pofadder Wind Energy Facility 1,2 and 3.

Kindly confirm our registration as I&AP in writing.

Kind Regards,

**D'Reull de Beer**

*Facilitator: Northern Cape Land Project*



M: +27 (0)82 485 2961  
E: [dreull@wfa.africa](mailto:dreull@wfa.africa)  
[www.wfa.africa](http://www.wfa.africa)

## sivest\_PPP

---

**From:** David Dean <David.Dean@mainstreamrp.com>  
**Sent:** Thursday, 05 May 2022 08:16  
**To:** sivest\_PPP  
**Subject:** Pofadder Wind Energy Facilities 1, 2 and 3 near Pofadder in Northern Cape  
**Attachments:** image008.wmz

Good day

I would like to register as and I and AP.

Thank you

**David Dean**



**t:** + 27 (0)21 657 4041  
**m:** + 27 (0)78 006 2187  
**e:** [david.dean@mainstreamrp.com](mailto:david.dean@mainstreamrp.com)  
**www:** [www.mainstreamrp.com](http://www.mainstreamrp.com)  
**Address:** 4<sup>th</sup> floor Mariendahl House, Newlands on Main  
Corner Main & Campground Roads,  
Claremont, 7800, Cape Town, South Africa

Follow us:     



Please consider the environment – do you really need to print this email?

 Proudly supporting the Women in Wind  
Global Leadership Program

CONFIDENTIALITY AND DATA PROTECTION. This communication is intended only for the use of the intended recipient(s) and may contain information which is privileged and confidential, or personal data which is subject to data protection legislation. If you are not the intended recipient, please note that any dissemination, retransmission, reliance upon or other use of this communication is prohibited, and any such use may result in you breaching obligations under data protection legislation. If you have received this communication in error, please erase all copies of it, including all attachments, do not forward it to anybody, and please also notify the sender immediately. Thank you for your co-operation. Mainstream Renewable Power Ltd, Company Number 453076, is a limited company registered in Dublin, Ireland.

**ENVIRONMENTAL IMPACT ASSESSMENT PROCESS (EIA) FOR THE PROPOSED DEVELOPMENT OF  
THE POFADDER WIND ENERGY FACILITIES (WEFs) AND ASSOCIATED INFRASTRUCTURE NEAR  
POFADDER IN THE NORTHERN CAPE PROVINCE**

Environmental Impact Assessment I&AP Database

<b>First Name</b>	<b>Last Name</b>	<b>Company</b>
Conrad Wilhelm	Geldenhuis	
Shadrack	Moephuli	
Lous	Steyn	Agri Northern Cape
Janse	Rabie	Agri SA
Lucelle	Van Niekerk	Agri SA: Northern Cape
Henning	Myburg	Agri SA: Northern Cape
A T	Grundling	Agricultural Research Council (ARC)
Abra	van Wyk	Agri SA: Sutherland
Hassinah	Mileng	Air Traffic Navigation Services
Graham	Mondzinger	Air Traffic Navigation Services
Makaya	Mamogale	ATNS
Samantha	Ralston-Paton	BirdLife South Africa
Zama	Mbunquka	Breede Gouritz Catchment Management Agency
Andiswa	Sam	Breede Gouritz Catchment Management Agency
Magdalena	Michalowska	Building Energy
Sharief	Harris	Building Energy South Africa (PTY) Ltd
Ryan	Oliver	Commission of Restitution of Land Rights
Mashudu	Marubini	DAFF Provincial Department
Nanine	van Olmen	DENC
Rebecca	Tlhabane	Department of Agriculture, Forestry and Fisheries (DAFF)
Antonell	Daniels	Department of Agriculture, Forestry and Fisheries (DAFF)
Lilizian	Farmer	Department of Agriculture, Forestry and Fisheries (DAFF)
Leon	October	Department of Agriculture, Forestry and Fisheries (DAFF)
Ferdinand	van Rooi	Department of Agriculture, Forestry and Fisheries (DAFF)
Seppie	Esterhuizen	Department of Agriculture, Forestry and Fisheries (DAFF)
Tawana A	M	Department of Agriculture, Forestry and Fisheries (DAFF)
Steve	Galane	Department of Agriculture, Forestry and Fisheries (DAFF)
Mvusiwekhaya	Sicwasha	Department of Agriculture, Forestry and Fisheries (DAFF)
M.E.	Tau	Department of Agriculture, Forestry and Fisheries (DAFF)
Legadima	Leso	Department of Cooperative Governance and Traditional Affairs
Collen	Malatji	Department of Cooperative Governance and Traditional Affairs
Derik	Martin	Department of Economic Development and Tourism
Pervelan	Govender	Department of Energy IPP
Alice	Letiane	Department of Energy
Pheladi	Masipa	Department of Energy
Mokgadi	Mathekgana	Department of Energy
Jeff	Radebe	Department of Energy
Lerato	April	Department of Energy
Thobekile	Zungu	Department of Forestry, Fisheries and Environment
Seoka	Lekota	Department of Forestry, Fisheries and Environment
Portia	Makitla	Department of Forestry, Fisheries and Environment
Marius	Nagel	Department of Government Communication and Information System
Chrispin	Phiri	Department of Government Communication and Information System
Kgautu	Mokoena	Department of Mineral Resources
Molefe	Morokane	Department of Mineral Resources
Ethel	Sinthumule	Department of Mineral Resources
Deidre	Karsten	Department of Mineral Resources
David	Msiza	Department of Mineral Resources
Malebo	Baloi	Department of Rural Development and Land Reform
Aphiwe	Fayindlala	Department of Rural Development and Land Reform
Katshaba	Goafhiwe	Department of Rural Development and Land Reform
N	Makgalemele	Department of Rural Development and Land Reform
Itumeleng	Mashune	Department of Rural Development and Land Reform
Cynthia	Nkoane	Department of Rural Development and Land Reform
Ntanganedzeni	Ramasunzi	Department of Rural Development and Land Reform
Pule	Salia	Department of Rural Development and Land Reform
Zongezile	Bongo	Department of Rural Development and Land Reform
Ali	Diteme	Department of Rural Development and Land Reform
Mduduzi	Shabane	Department of Rural Development and Land Reform

Ichabod	Manyane	Department of Social Development
Shireen	Mohammed	Department of Social Development
Wandi	Nodaba	Department of Social Development
Johan	van den Berg	Department of Social Development
Claudette	Farmer	Department of Social Development
Mervin	October	Department of Social Development
Natasha	Corns	Department of Transport, Roads and Public Work
Pule Godfrey	Selepe	Department of Transport
Alexia	Hlengani	Department of Water and Sanitation
Phindile	Mdakane	Department of Water Affairs and Sanitation
Abe	Abrahams	Department of Water Affairs and Sanitation
Lerato	Mokhoantle	Department of Water & Sanitation
Shaun	Cloete	Department of Water and Sanitation
Jacoline	Mans	Dept of Agriculture, Forestry & Fisheries
Viljoen	Mothibi	Dept of Agriculture, Land Reform, Conservation and Environment
Bryan	Fischer	Dept of Environment & Nature Conservation
Dineo	Moleko	Dept of Environment & Conservation
Ntsundeni	Ravhugoni	Dept of Mineral and Energy
Melinda	Jansen	DWS
Muna	Lakhani	Earthlife Africa
Yolan	Friedman	Endangered Wildlife Trust
Khululwa	Gaongalelwe	ESKOM: Renewable Energy
Pumza	Jizana	ESKOM: Renewable Energy
Mpilo	Masondo	ESKOM: Renewable Energy
Martina	Phiri	ESKOM: Renewable Energy
John	Geeringh	Eskom: Transmission
Lourens	Leeuwner	EWT
Ian	Little	EWT
Nikki	Visagie	Farm Ganna Poort No 22
Willem	Van Niekerk	Farm Lovedale NO 201
Gerhard	Visser	Farm Sand Gat No 150
Veronique	Fyfe	G7 Energies
Millard	Kotze	Genesis Eco-Energy Developments (Pty) Ltd
Johny	Makay	Kai !Garib Local Municipality
Willem	Damarah	Kai !Garib Local Municipality
Ashleen	Cloete	Kai !Garib Local Municipality
JG	Lategan	Kai !Garib Local Municipality
E	Vass	Kai !Garib Local Municipality
R	Saal	Kai !Garib Local Municipality
Zanna	Coetsee	Kakamas Public Library
Fabiola	Basson	Kakamas Public Library
Mr Martin	Arendse	Keboes Fruit Farm
Cindy	Beukes	Khai-Ma Local Municipality
Jan	Liebennerg	Khai-Ma Local Municipality
P	Josop	Khai-Ma Local Municipality
Edward	Vries	Khai-Ma Local Municipality
Obakeng	Isaacs	KHAI-MA LOCAL MUNICIPALITY
Karen	Clark	Leads 2 Business
Sonet	Du Plooy	Leads 2 Business
Roxanne	Mustard	Leads 2 Business
David	Dean	Mainstream Renewable Power
Leon	Vermeulen	Namakwa District Municipality
Rodrigo	Losper	Namakwa District Municipality
Christiaan	Fortuin	Namakwa District Municipality
Andile	Gxasheka	National Energy Regulator of South Africa (NERSA)
Jaco	Roelofse	NC Department of Roads & Public Works
Aviwe	Nyakaza	NC Dept of Environment and Nature Conservation
Timothy	Andrews	Northern Cape : Department of Heritage
Peter	Cloete	Northern Cape Department Environment and Nature Conservation
Rose	Cwangae	Northern Cape Heritage Resources Authority - NCHRA
	Office	Northern Cape Tourism Authority
Willem	Marais	PTN 3 of Farm Pofadder East No 145
Jasper	Visser	PTN1 of Farm Sand Gat No 150
Piet	Van Niekerk	Rem of Farm De Neus No 149
Thys	Steenkamp	REM of Farm Houmoed No 206
Thomas	Theron	REM of Farm Quagga-Maag No 200

Jaco	Kruger	REM of Farm Willems Opdam No 220
Lizell	Stroh	SA Civil Aviation Authority
C	Fortune	SALGA Northern Cape
Thatelo	Itumeleng	SALGA Northern Cape
G	Mothibi	SALGA Northern Cape
Mavela	Hlazo	SALT (The Southern African Large Telescope)
Simon	Peterson	SANRAL
Nicole	Abrahams	SANRAL
Johan	Koegelberg	Sentech
Alisha	Pretorius	SENTECH
Ted	Williams	South African Astronomical Observatory
	Chair	South African Bat Assessment Association (SABAA)
Eleanor	Richardson	South African Bat Assessment Association
Kate	McEwan	South African Bat Assessment Advisory Panel (SABAAP)
Natasha	Higgitt	South African Heritage Resources Agency
Thato	Nape	South African Radio Astronomy Observatory (SARAO)
Musa	Baloye	South African Radio Astronomy Observatory (SARAO)
Selaelo	Matlhane	South African Radio Astronomy Observatory (SARAO)
	Kefuoe	South African Wind Energy Association (SAWEA)
Johan	van der Berg	South African Wind Energy Association (SAWEA)
Alwyn	Smith	Southern African Alternative Energy Association (SAAEA)
Tshegofatso	Monama	Square Kilometre Array
Adriaan	Tiplady	Square Kilometre Array
Adriana	Chickesh	Sustainable Energy Society of Southern Africa (SESSA)
Selwyn	Bowers	Telkom
Ihlaam	Peters	Telkom SA (Ltd)
Chris	Schutte	Telkom SA SOC Limited
Leonard	Shaw	Telkom\Open Serve
Danie	Kotzee	Transnet
Eddie	Seaton	Transnet
Morgan	Griffiths	WESSA: National
D'Reull	de Beer	Wilderness Foundation Africa
Gilbert	Lategan	Zf Mgcawu District Municipality
B.	Feris	ZF Mgcawu District Municipality
Isak	De Waal	ZF Mgcawu District Municipality
Tinus	Galloway	ZF Mgcawu District Municipality
	Petty	Pofadder Public Library
Riemvasmaak Community	Conservancy	Riemvasmaak Community Conservancy
Nozipho N	Mndaweni	Department of Communications
Reetsang	Mokwena	Department of Agriculture, Forestry and Fisheries (DAFF)
Thandeka	Nohoyeka	Transnet

**ENVIRONMENTAL IMPACT ASSESSMENT PROCESS (EIA) FOR THE PROPOSED DEVELOPMENT OF THE POFADDER WIND ENERGY FACILITIES (WEFs) AND ASSOCIATED INFRASTRUCTURE NEAR POFADDER IN THE NORTHERN CAPE PROVINCE**

**DISTRIBUTION OF THE DRAFT ENVIRONMENTAL IMPACT ASSESSMENT REPORTS (DEIARs) TO ORGANS OF STATE FOR COMMENT**

TITLE	SURNAME	NAME	POSITION	POSTAL ADDRESS	EMAIL ADDRESS
<b>NAMAKWA DISTRICT MUNICIPALITY</b>					
Mr	Losper	Rodrigo	Environmental Health Practitioner	Private Bag X20 Springbok 8240	<a href="mailto:rodrigo@namakwa-dm.gov.za">rodrigo@namakwa-dm.gov.za</a>
Mr	Vermeulen	Leon	Environmental Health Practitioner	P.O. Box 165, Williston, 8920	<a href="mailto:leonv@namakwa-dm.gov.za">leonv@namakwa-dm.gov.za</a>
<b>ZF MGCWU DISTRICT MUNICIPALITY</b>					
Mr	Galloway	Tinus	Environmental Manager	Private Bag X6039 UPINGTON 8800	<a href="mailto:tgalloway@zfm-dm.gov.za">tgalloway@zfm-dm.gov.za</a>
<b>KAI IGARIB LOCAL MUNICIPALITY</b>					
Mr	Gilbert	Lategan	Municipal Manager	Private Bag X6, KAKAMAS, 8870	<a href="mailto:mm@kaigarib.gov.za">mm@kaigarib.gov.za</a>
Mr	Damarah	Williem	Manager	Private Bag 694, KAKAMAS, 8870	<a href="mailto:willemdamarah@gmail.com">willemdamarah@gmail.com</a>
<b>KHAI-MA LOCAL MUNICIPALITY</b>					
Mr	Isaacs	Obakeng	Municipal Manager	PO Box 108 Pofadder 8890	<a href="mailto:munman@khaima.gov.za">munman@khaima.gov.za</a>
Mr	Liebenberg	Jan	Senior Manager: Corporate Services	PO Box 108 Pofadder 8890	<a href="mailto:hr@khaima.gov.za">hr@khaima.gov.za</a>
<b>ATNS</b>					
Mr	Mondzinger	Graham	Obstacle Evaluator	Private Bag X15 Kempton Park 1620	<a href="mailto:grahamm@atns.co.za">grahamm@atns.co.za</a>
Ms	Mileng	Hassinah	Obstacle Evaluator	Private Bag X15 Kempton Park 1620	<a href="mailto:obstacleevaluator@atns.co.za">obstacleevaluator@atns.co.za</a>
<b>AGRI SA-NORTHERN CAPE</b>					
Mr	Myburg	Henning	General Manager	PO Box 1094 Kimbeley 8300	<a href="mailto:henning@agrinc.co.za">henning@agrinc.co.za</a>
Mr	Rabie	Janse	Head of natural resources	PO Box 1094 Kimbeley 8300	<a href="mailto:janse@agrisa.co.za">janse@agrisa.co.za</a>
<b>BREEDE-GOURITZ CATCHMENT MANAGEMENT AGENCY (BGCMA)</b>					

**ENVIRONMENTAL IMPACT ASSESSMENT PROCESS (EIA) FOR THE PROPOSED DEVELOPMENT OF THE POFADDER WIND ENERGY FACILITIES (WEFs) AND ASSOCIATED INFRASTRUCTURE NEAR POFADDER IN THE NORTHERN CAPE PROVINCE**

**DISTRIBUTION OF THE DRAFT ENVIRONMENTAL IMPACT ASSESSMENT REPORTS (DEIARs) TO ORGANS OF STATE FOR COMMENT**

TITLE	SURNAME	NAME	POSITION	POSTAL ADDRESS	EMAIL ADDRESS
Ms	Mbunquka	Zama		P.O. Box 1205 George 6530	<a href="mailto:zmbunquka@bgcma.co.za">zmbunquka@bgcma.co.za</a>
<b>ESKOM</b>					
Mr	Geeringh	John	Chief Planner	PO Box 1091 Johannesburg 2000	<a href="mailto:GeerinJH@eskom.co.za">GeerinJH@eskom.co.za</a>
<b>ENDANGERED WILDLIFE TRUST</b>					
Mr	Little	Ian	Senior Manager	Kirstenbosch National Botanical Garden Rhodes Drive Newlands CAPE TOWN	<a href="mailto:ianl@ewt.org.za">ianl@ewt.org.za</a>
Mr	Leeuwner	Lourens	Renewable Energy Project Manager	Private Bag X11, Modderfontein, Johannesburg 1609	<a href="mailto:lourensl@ewt.org.za">lourensl@ewt.org.za</a>
<b>BIRDLIFE SOUTH AFRICA</b>					
Ms	Ralston	Samantha		PO Box 515 Randburg 2125	<a href="mailto:energy@birdlife.org.za">energy@birdlife.org.za</a>
<b>SABAA</b>					
Mrs	Richardson	Kate	Chairman		<a href="mailto:chair@sabaa.org.za">chair@sabaa.org.za</a>
<b>NORTHERN CAPE DEPARTMENT OF AGRICULTURE, ENVIRONMENTAL AFFAIRS, LAND REFORM &amp; RURAL DEVELOPMENT</b>					
Ms	Moleko	Dineo		90 Long Street Kimberley 8300	<a href="mailto:dmoleko@ncpg.gov.za">dmoleko@ncpg.gov.za</a>
Mr	Nyakaza	Aviwe	Environmental Officer	cnr Voortekker & Magasyn Str, Springbok, 8240	<a href="mailto:aviwenyakaza.denc@gmail.com">aviwenyakaza.denc@gmail.com</a>
Mr	Fisher	Brian	Environmental Officer	Private Bag X86102 Kimbeley 8300	<a href="mailto:bfisher@ncpg.gov.za">bfisher@ncpg.gov.za</a>
<b>DEPARTMENT OF ENVIRONMENTAL AFFAIRS BIODIVERSITY</b>					
<i>Provincial Department</i>					
Mr	Lekota	Seoka		Private Bag X447 Pretoria 0001	<a href="mailto:slekota@environment.gov.za">slekota@environment.gov.za</a>



**ENVIRONMENTAL IMPACT ASSESSMENT PROCESS (EIA) FOR THE PROPOSED DEVELOPMENT OF THE POFADDER WIND ENERGY FACILITIES (WEFs) AND ASSOCIATED INFRASTRUCTURE NEAR POFADDER IN THE NORTHERN CAPE PROVINCE**

**DISTRIBUTION OF THE DRAFT ENVIRONMENTAL IMPACT ASSESSMENT REPORTS (DEIARs) TO ORGANS OF STATE FOR COMMENT**

TITLE	SURNAME	NAME	POSITION	POSTAL ADDRESS	EMAIL ADDRESS
Mr	Rabothata	Mmatlala		Private Bag X447 Pretoria 0001	<a href="mailto:mrabothata@environment.gov.za">mrabothata@environment.gov.za</a>
<b>Northern Cape Department</b>					
Mr	Cloete	Peter	Research and Development Support	Private Bag X5018, Kimberley 8300.	<a href="mailto:peter.denc87@gmail.com">peter.denc87@gmail.com</a>
Mr	Geldenhuis	Conrad	Research and Development Support	Private Bag X5018, Kimberley 8300.	<a href="mailto:c.geldenhuis@hotmail.com">c.geldenhuis@hotmail.com</a>
<b>DEPARTMENT OF WATER AND SANITATION</b>					
Mr	Cloete	Shaun	WQM	Private Bag X5912 UPINGTON 8800	<a href="mailto:cloetes@dws.gov.za">cloetes@dws.gov.za</a>
<b>DEPARTMENT OF AGRICULTURE, FORESTRY AND FISHERIES</b>					
<b>Northern Cape Department</b>					
Ms	Mans	Jacoline	Chief Forester	Koelenhof 306 Schroder Street Upington 8800	<a href="mailto:jacolinema@daff.gov.za">jacolinema@daff.gov.za</a>
<b>Provincial Department</b>					
Ms	Buthalezi	Thoko	Directorate Land-use & Soil Management	Private Bag X120 Pretoria 0001	<a href="mailto:Thokob@nda.agric.za">Thokob@nda.agric.za</a>
Ms	Marubini	Mashudu	Assistant Director	Private Bag X120 Pretoria 0001	<a href="mailto:mashuduma@daff.gov.za">mashuduma@daff.gov.za</a>
<b>DEPARTMENT OF MINERAL RESOURCES (DMR)</b>					
Mr	Nieuwoudt	Jasper	Regional Manager	Hopley Centre, cnr of Van der stel & Van Riebeeck Streets, Springbok	<a href="mailto:Jasper.Nieuwoudt@dmr.gov.za">Jasper.Nieuwoudt@dmr.gov.za</a>
<b>NORTHERN CAPE DEPT OF SPORT, ARTS &amp; CULTURE: Heritage Resources Unit</b>					
Mr	Lenyibi	Patrick	Manager: Heritage Resources	Private Bag X5004 Kimberley 8300	<a href="mailto:plenyibi@ncpg.gov.za">plenyibi@ncpg.gov.za</a>
<b>SANRAL - WESTERN REGION</b>					

**ENVIRONMENTAL IMPACT ASSESSMENT PROCESS (EIA) FOR THE PROPOSED DEVELOPMENT OF THE POFADDER WIND ENERGY FACILITIES (WEFs) AND ASSOCIATED INFRASTRUCTURE NEAR POFADDER IN THE NORTHERN CAPE PROVINCE**

**DISTRIBUTION OF THE DRAFT ENVIRONMENTAL IMPACT ASSESSMENT REPORTS (DEIARs) TO ORGANS OF STATE FOR COMMENT**

TITLE	SURNAME	NAME	POSITION	POSTAL ADDRESS	EMAIL ADDRESS
Ms	Abrahams	Nicole	Environmental Coordinator	Private Bag X19 Bellville 7535	<a href="mailto:abrahamsn@nra.co.za">abrahamsn@nra.co.za</a>
<b>NORTHERN CAPE DEPARTMENT OF ROADS AND PUBLIC WORKS</b>					
Mr	Roelofse	Jaco	Director: Planning & Design	PO Box 3132 Kimberley 8300	<a href="mailto:roelofse.j@vodamail.co.za">roelofse.j@vodamail.co.za</a>
<b>SAHRA: HEAD OFFICE</b>					
Ms	Higgitt	Natasha	Heritage Officer: Northern Cape	PO Box 4637 Cape Town 8000	<a href="mailto:nhiggitt@sahra.org.za">nhiggitt@sahra.org.za</a>
<b>NORTHERN CAPE HERITAGE RESOURCES AUTHORITY - NCHRA</b>					
Mr	Timothy	Ratha Andrew	Manager	1 Monridge Office Park, c/o Kekewich Drive & Memorial Road, Kimberley, Northern Cape	<a href="mailto:rtimothy@nbkb.org.za">rtimothy@nbkb.org.za</a>
Mrs	Cwangae	Rose Kelebogile	Senior Admin	1 Monridge Office Park, c/o Kekewich Drive & Memorial Road, Kimberley, Northern Cape	<a href="mailto:rcwangae@nbkb.org.za">rcwangae@nbkb.org.za</a>
<b>SQUARE KILOMETRE ARRAY</b>					
Dr	Tiplady	Adriaan	Manager: Site Categorisation	PO Box 522 Saxonwold 2132	<a href="mailto:atiplady@ska.ac.za">atiplady@ska.ac.za</a>
Mr	Mathane	Selaelo		PO Box 522 Saxonwold 2132	<a href="mailto:smathane@ska.ac.za">smathane@ska.ac.za</a>
Mr	Nape	Thato		PO Box 522 Saxonwold 2132	<a href="mailto:tnape@ska.ac.za">tnape@ska.ac.za</a>

**ENVIRONMENTAL IMPACT ASSESSMENT PROCESS (EIA) FOR THE PROPOSED DEVELOPMENT OF THE POFADDER WIND ENERGY FACILITIES (WEFs) AND ASSOCIATED INFRASTRUCTURE NEAR POFADDER IN THE NORTHERN CAPE PROVINCE**

**DISTRIBUTION OF THE DRAFT ENVIRONMENTAL IMPACT ASSESSMENT REPORTS (DEIARs) TO ORGANS OF STATE FOR COMMENT**

TITLE	SURNAME	NAME	POSITION	POSTAL ADDRESS	EMAIL ADDRESS
<b>SA CIVIL AVIATION AUTHORITY (SA CAA)</b>					
Ms	Stoh	Lizell	Obstacle Specialist	Private Bag X73 Halfway House 1685	<a href="mailto:strohl@caa.co.za">strohl@caa.co.za</a>
<b>SENTECH</b>					
Mr	Koegelenberg	Johan	Broadcast Coverage Planner: RF Networks	Private Bag X06 Honeydew 2040	<a href="mailto:koegelenbergj@sentech.co.za">koegelenbergj@sentech.co.za</a>
Mrs	Govender	Shanti	Commercial Specialist	Private Bag X06 Honeydew 2040	<a href="mailto:govenders@sentech.co.za">govenders@sentech.co.za</a>
<b>TELKOM</b>					
Ms	Peters	Ihlaam	Wayleave Officer	10 Jan Smuts Drive Pinelands Cape Town 7404	<a href="mailto:ihlaamp@telkom.co.za">ihlaamp@telkom.co.za</a> <a href="mailto:IhlaamP@openserve.co.za">IhlaamP@openserve.co.za</a>
Mr	Bowers	Selwyn	Wayleave Officer	10 Jan Smuts Drive Pinelands Cape Town 7404	<a href="mailto:SelwynB@openserve.co.za">SelwynB@openserve.co.za</a> <a href="mailto:WAYLEAVESWR@TELKOM.CO.ZA">WAYLEAVESWR@TELKOM.CO.ZA</a>
<b>WESSA</b>					
Mr	Griffiths	Morgan	Environmental Governance Programme Manager	PO Box 12444, Centrahil, Port Elizabeth, 6006, South Africa	<a href="mailto:morgan.griffiths@wessa.co.za">morgan.griffiths@wessa.co.za</a>
<b>SOUTH AFRICAN ASTRONOMICAL OBSERVATORY</b>					
Mr	Williams	Ted		PO Box 9 OBSERVATORY 7935	<a href="mailto:williams@saa.ac.za">williams@saa.ac.za</a> <a href="mailto:enquiries@saa.ac.za">enquiries@saa.ac.za</a>
<b>TRANSNET</b>					
Mr	Seaton	Eddie		PO Box 72501 Parkview 2122	<a href="mailto:eddie.seaton@transnet.net">eddie.seaton@transnet.net</a> <a href="mailto:eddie.seaton@gmail.com">eddie.seaton@gmail.com</a>
<b>DEPARTMENT OF TRANSPORT</b>					
Mr	Selepe	Pule Godfrey		Private Bag X193 PRETORIA 0001	<a href="mailto:info@dot.gov.za">info@dot.gov.za</a>
<b>DEPARTMENT OF ECONOMIC DEVELOPMENT &amp; TOURISM</b>					
Mr	Martin	Derik		Metlife Towers, 13th Floor, Cnr Stead & Knight Streets KIMBERLEY 8300	<a href="mailto:dmartin@ncpg.gov.za">dmartin@ncpg.gov.za</a>