














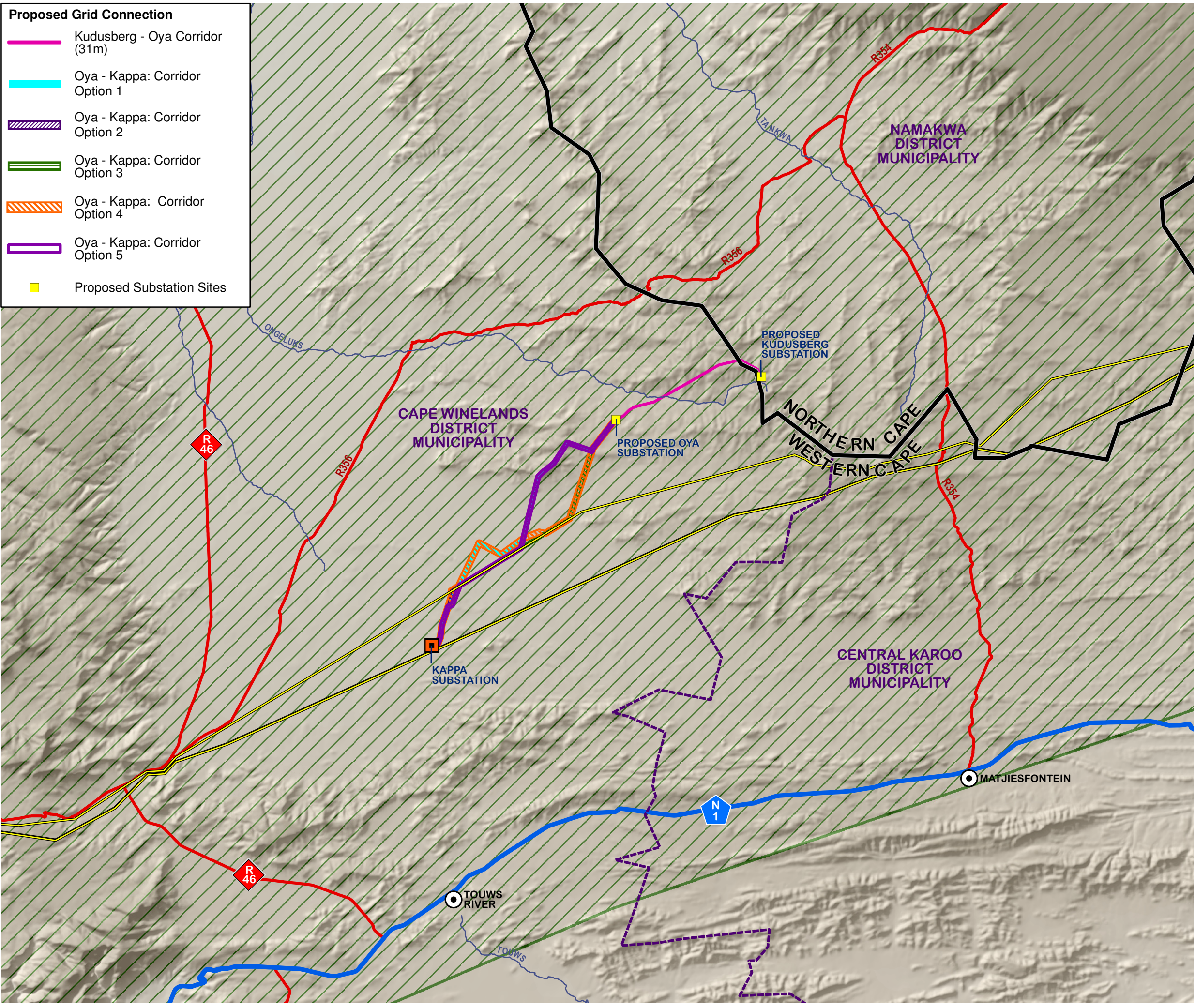


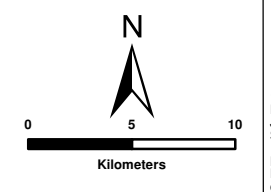
- Proposed Grid Connection**
-  Kudusberg - Oya Corridor (31m)
 -  Oya - Kappa: Corridor Option 1
 -  Oya - Kappa: Corridor Option 2
 -  Oya - Kappa: Corridor Option 3
 -  Oya - Kappa: Corridor Option 4
 -  Oya - Kappa: Corridor Option 5
 -  Proposed Substation Sites

**PROPOSED
CONSTRUCTION OF THE
132kV OYA POWER LINE
NEAR MATJIESFONTEIN,
WESTERN AND NORTHERN
CAPE PROVINCES
REGIONAL CONTEXT**

- Legend**
-  Main Towns
 -  Provincial Boundaries
 -  District Municipal Boundaries
 -  Main Roads
 -  Main Rivers
 -  Existing High Voltage Power Lines (>=400kV)
 -  Existing Substation
 -  Central Strategic Transmission Corridor



SOURCE:
DEFF, 2020
MUNICIPAL DEMARCATION BOARD, 2016
NFEPA, 2011
NGI, 2014



SIVEST
ENVIRONMENTAL DIVISION
12 AUTUMN ROAD
RIVONIA, 2128
JOHANNESBURG
SOUTH AFRICA
Phone: +27 11 798 0600
Fax: +27 11 803 7272
e-mail: info@sivest.co.za

Project No 16235	Prepared By KLS	Date 16/10/2020
Map Ref No 16235/G01	Revision 0	Date

"COPYRIGHT IS VESTED IN SIVEST IN TERMS OF THE COPYRIGHT ACT (ACT 98 OF 1978) AND NO USE OR REPRODUCTION OR DUPLICATION THEREOF MAY OCCUR WITHOUT THE WRITTEN CONSENT OF THE AUTHOR"

THIS MAP HAS BEEN PREPARED UNDER THE CONTROLS ESTABLISHED BY THE SIVEST QUALITY MANAGEMENT SYSTEM WHICH HAS BEEN CERTIFIED ISO 9001:2015 COMPLIANT