














Proposed Grid Connection






-  Kudusberg - Oya Corridor (31m)
-  Oya - Kappa: Corridor Option 1
-  Oya - Kappa: Corridor Option 2
-  Oya - Kappa: Corridor Option 3
-  Oya - Kappa: Corridor Option 4
-  Oya - Kappa: Corridor Option 5
-  Proposed Substation Sites

PROPOSED CONSTRUCTION OF THE 132kV OYA POWER LINE NEAR MATJIESFONTEIN, WESTERN AND NORTHERN CAPE PROVINCES
VEGETATION CLASSIFICATION

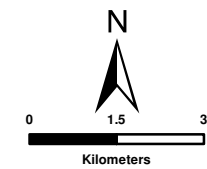
Legend

-  Provincial Boundaries
-  Main Roads
-  Secondary Roads
-  Existing High Voltage Power Lines (>=400kV)
-  Rivers
-  Existing Substation

Vegetation Classification

-  Central Mountain Shale Renosterveld
-  Koedoesberge - Moordenaars Karoo
-  Matjiesfontein Shale Renosterveld
-  Tanqua Karoo
-  Tanqua Wash Riviere

SOURCE:
 DEMARCATION BOARD, 2016
 ESKOM, 2012
 NFEPA, 2011
 SANBI, 2018



SIVEST
 ENVIRONMENTAL DIVISION
 12 AUTUMN ROAD
 RIVONIA, 2128
 JOHANNESBURG
 SOUTH AFRICA
 Phone: +27 11 798 0600
 Fax: +27 11 803 7272
 e-mail: info@sivest.co.za

Project No 16235	Prepared By KLS	Date 16/10/2020
Map Ref No 16235/G05	Revision 0	Date

"COPYRIGHT IS VESTED IN SIVEST IN TERMS OF THE COPYRIGHT ACT (ACT 98 OF 1978) AND NO USE OR REPRODUCTION OR DUPLICATION THEREOF MAY OCCUR WITHOUT THE WRITTEN CONSENT OF THE AUTHOR"

THIS MAP HAS BEEN PREPARED UNDER THE CONTROLS ESTABLISHED BY THE SIVEST QUALITY MANAGEMENT SYSTEM WHICH HAS BEEN CERTIFIED ISO 9001:2015 COMPLIANT

