
















**Proposed Grid Connection**



-  Kudusberg - Oya Corridor (31m)
-  Oya - Kappa: Corridor Option 1
-  Oya - Kappa: Corridor Option 2
-  Oya - Kappa: Corridor Option 3
-  Oya - Kappa: Corridor Option 4
-  Oya - Kappa: Corridor Option 5
-  Proposed Substation Sites

**PROPOSED CONSTRUCTION OF THE 132kV OYA POWER LINE NEAR MATJIESFONTEIN, WESTERN AND NORTHERN CAPE PROVINCES TOPOGRAPHY**

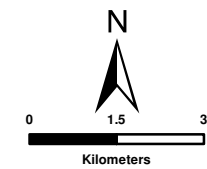
**Legend**

-  Provincial Boundaries
-  Main Roads
-  Secondary Roads
-  Existing High Voltage Power Lines (>=400kV)
-  Rivers
-  Contours (100m Interval)
-  Contours (20m Interval)
-  Existing Substation

**Elevation (msl)**

-  High: >1,250m
-  Low: <=700m

SOURCE:  
 DEMARCATION BOARD, 2016  
 ESKOM, 2012  
 NFEPA, 2011  
 NGI, 2014



**ENVIRONMENTAL DIVISION**  
 12 AUTUMN ROAD  
 RIVONIA, 2128  
 JOHANNESBURG  
 SOUTH AFRICA  
 Phone: +27 11 798 0600  
 Fax: +27 11 803 7272  
 e-mail: info@sivest.co.za

<b>Project No</b> 16235	<b>Prepared By</b> KLS	<b>Date</b> 16/10/2020
<b>Map Ref No</b> 16235/G03	<b>Revision</b> 0	<b>Date</b>

"COPYRIGHT IS VESTED IN SIVEST IN TERMS OF THE COPYRIGHT ACT (ACT 98 OF 1978) AND NO USE OR REPRODUCTION OR DUPLICATION THEREOF MAY OCCUR WITHOUT THE WRITTEN CONSENT OF THE AUTHOR"

THIS MAP HAS BEEN PREPARED UNDER THE CONTROLS ESTABLISHED BY THE SIVEST QUALITY MANAGEMENT SYSTEM WHICH HAS BEEN CERTIFIED ISO 9001:2015 COMPLIANT

