

**BASIC ASSESSMENT REPORT THE PROPOSED PROSPECTING
IN SEA CONCESSION AREA 14C BY TRANS ATLANTIC
DIAMONDS (PTY) LTD**

Trans Atlantic Diamonds (Pty) Ltd
Office 1603 Portside
4 Bree Street
Cape Town, Western Cape, 8001

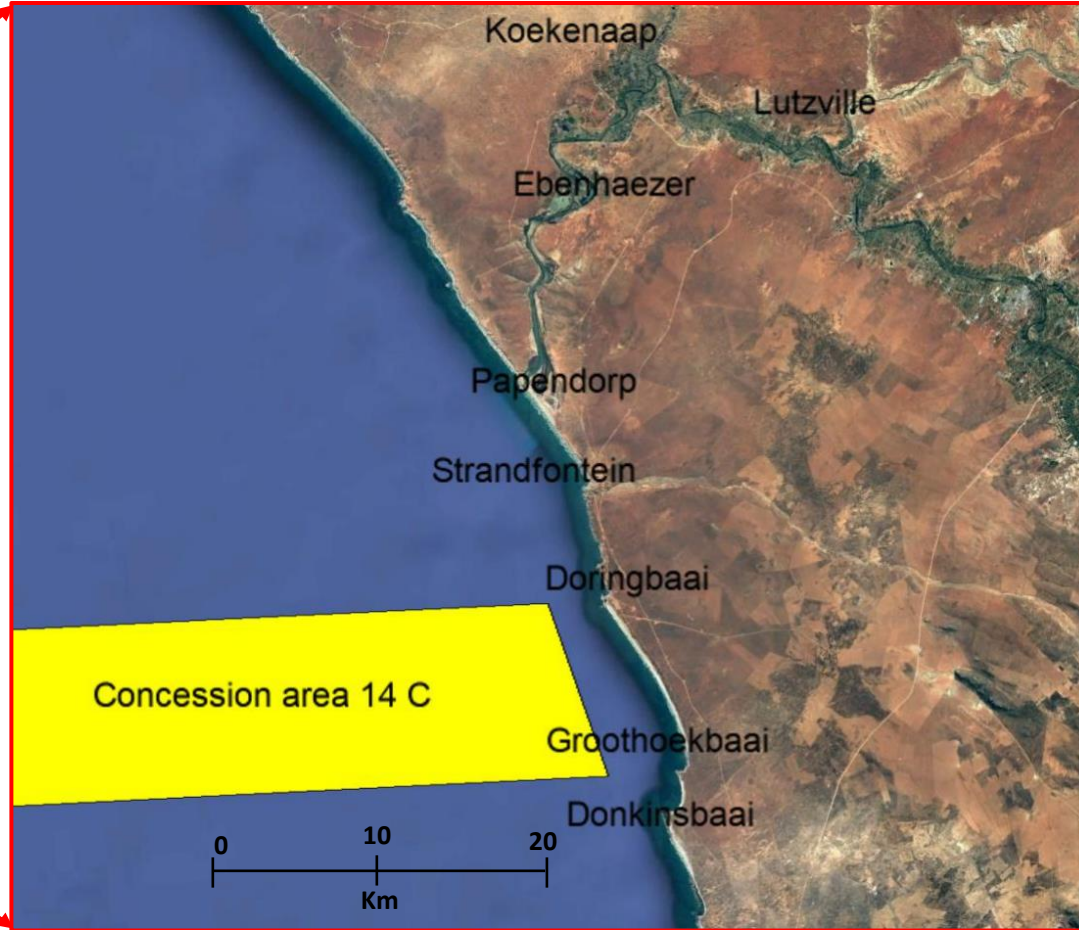
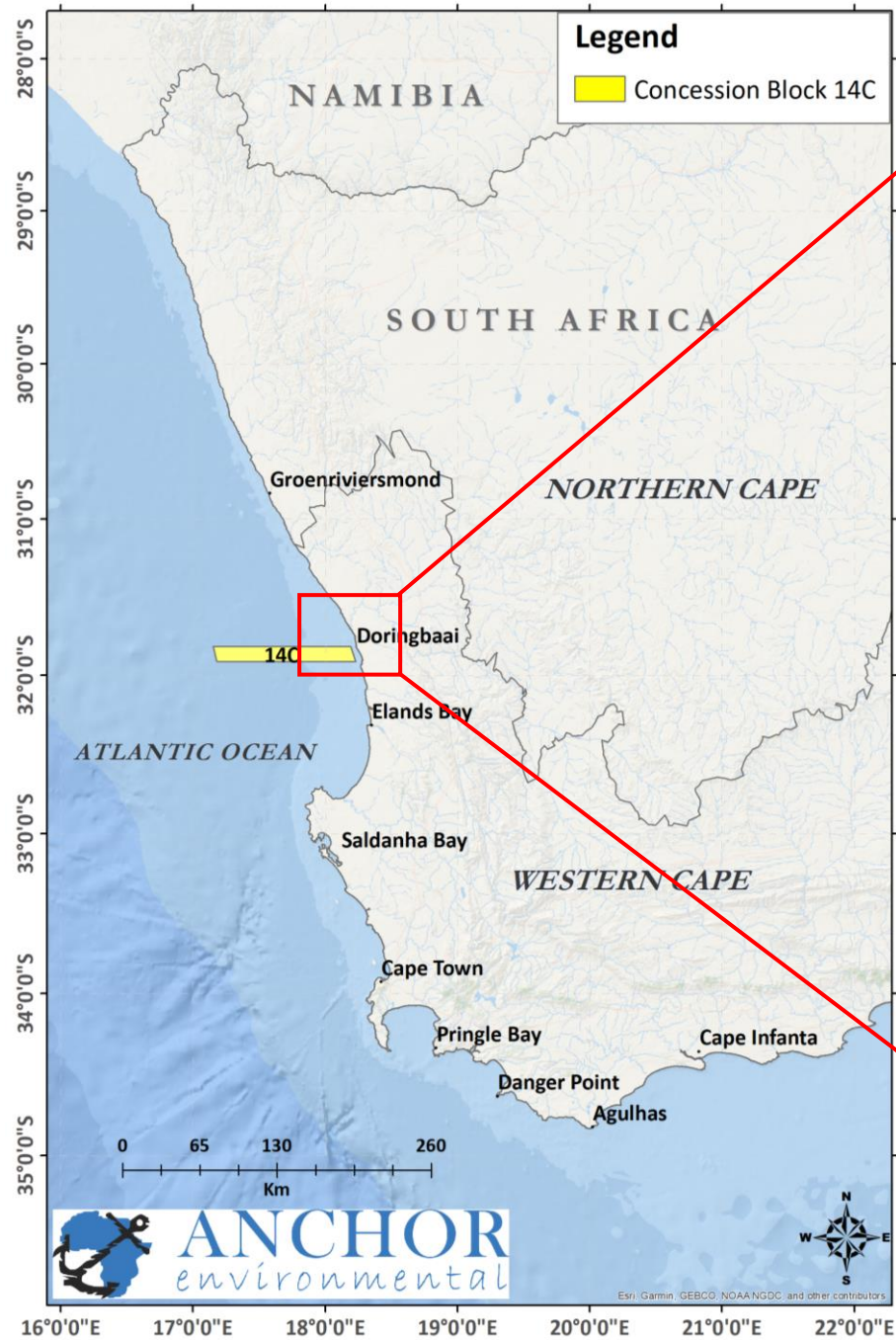


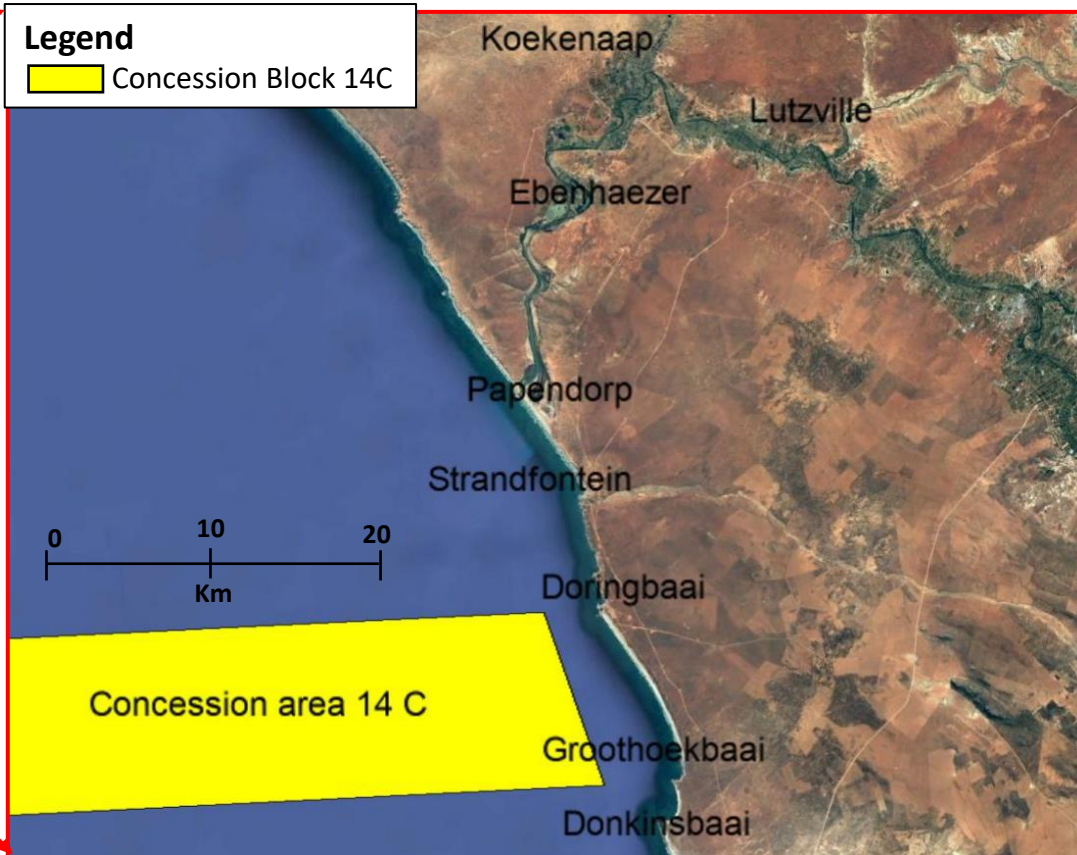
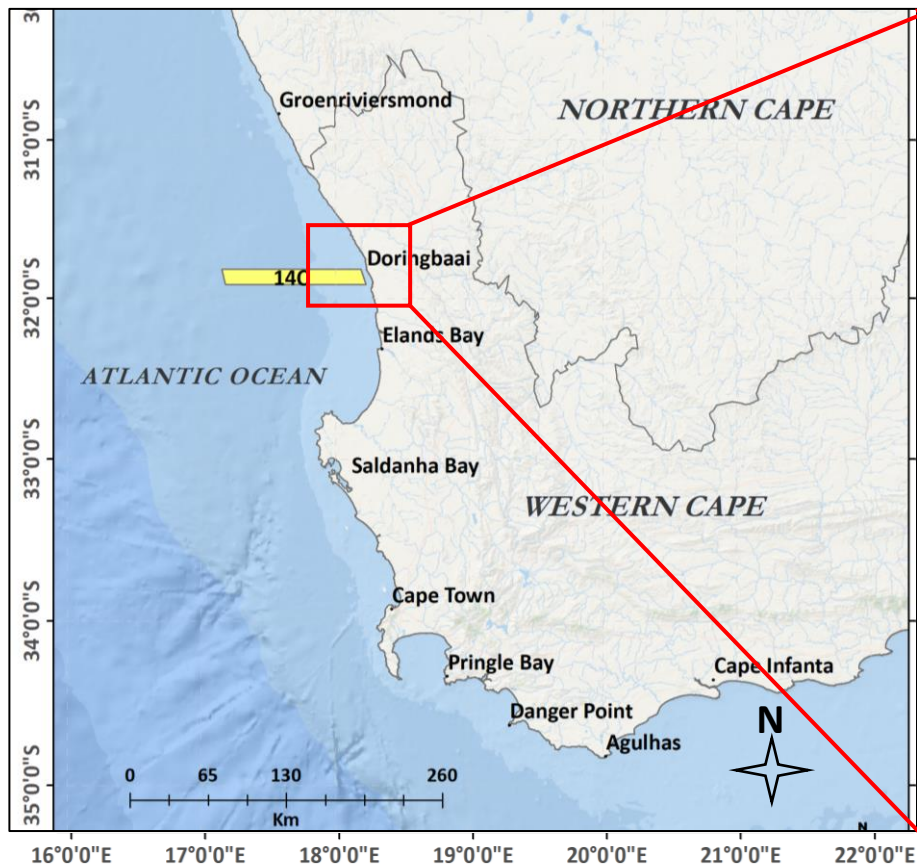
TRANS ATLANTIC
DIAMONDS

**Appendix 7:
Site map with co-ordinates**

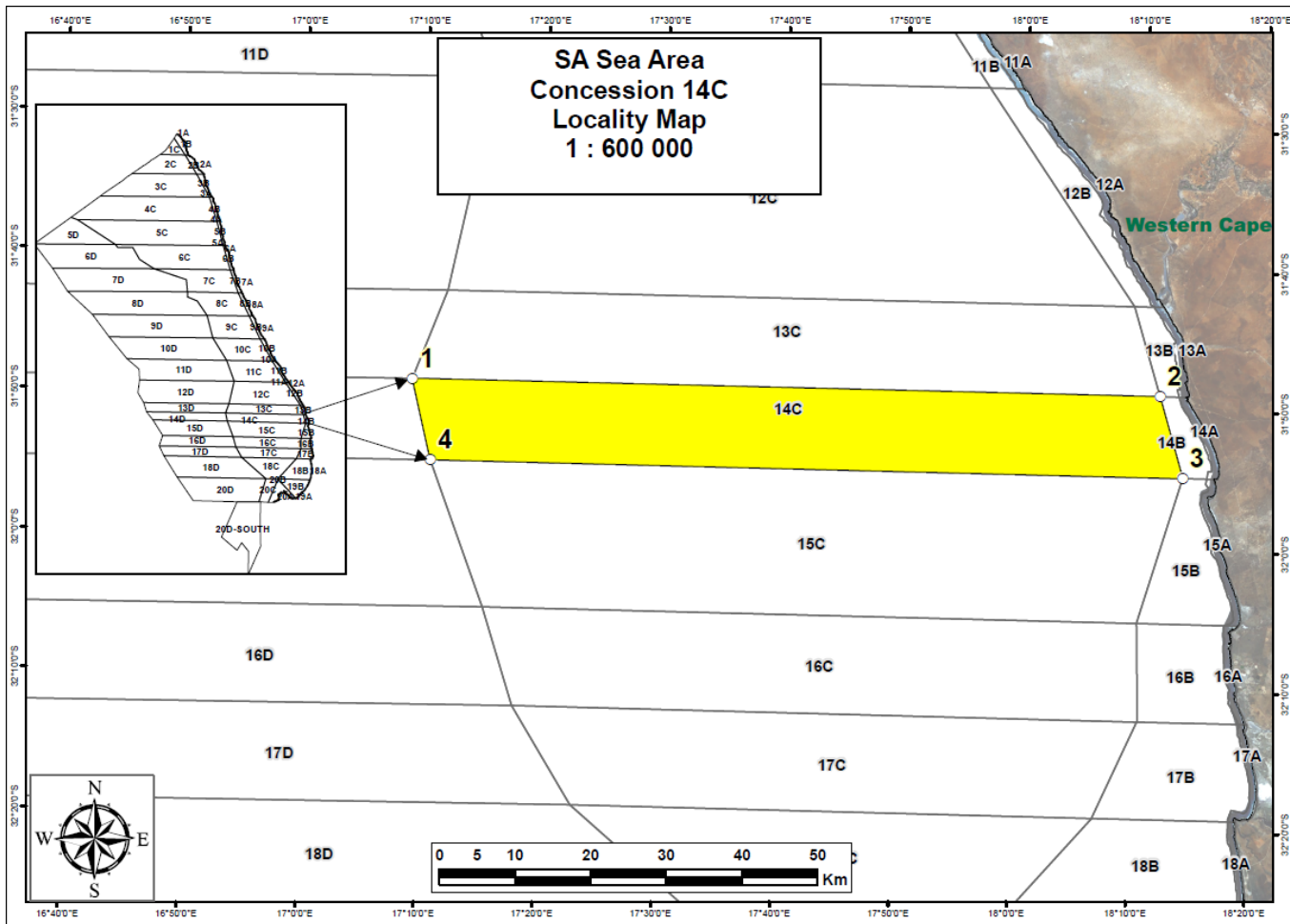
Anchor Environmental Consultants
8 Steenberg House, Silverwood Close, Tokai, South Africa
www.anchorenvironmental.co.za







**PLAN AS REFERRED TO IN REGULATION
2.2 IN TERMS OF THE MINERAL AND
PETROLEUM RESOURCES
DEVELOPMENT ACT (28 OF 2002).
IN SUPPORT OF AN APPLICATION FOR A
PROSPECTING RIGHT IN SOUTH
AFRICAN SEA CONCESSION 14C**



WESTERN CAPE PROVINCE
DESCRIPTION OF SEA AREA UNDER APPLICATION
FOR PROSPECTING RIGHT

THE SOUTH AFRICAN SEA AREA 14 (C)
**REPRESENTS THE AREA OF SEA IN EXTENT
106 001 HECTARES**

Concession 14C

Boundary Points	Easting	Northing	Latitude	Longitude
1	703609,25	6477900,50	31.81638721	17.15111150
2	802375,31	6475451,00	31.81655636	18.19416646
3	805372,38	6464680,00	31.91277949	18.22916785
4	705998,13	6467161,00	31.91277985	17.17861154

Name of Applicant:

Trans Atlantic Diamonds (Pty) Ltd

Ac. Peter
Signature of Applicant

Name (Print): Anthony Peter

Date: 14 December 2021

Plan Approved:

Regional Manager
WESTERN CAPE PROVINCE
Department of Minerals and Energy

Date: