





APPENDIX A
MAPS

Makoya Supply Chain Holdings Blinkpan Siding

Mpumalanga
Locality Map

Legend

-  Blinkpan site
-  Roads
-  Railways
-  Rivers

26°06'01.47"S
29°24'19.48"E



0.7 0.35 0 0.7
Kilometers

"COPYRIGHT IS VESTED IN ENVASS
IN TERMS OF THE COPYRIGHT ACT
(ACT 98 OF 1978) AND NO USE OR
REPRODUCTION OR DUPLICATION
THEREOF MAY OCCUR WITHOUT
THE WRITTEN CONSENT OF THE
AUTHOR"

AUTHOR: CSS
DATE: 02/09/2013



"Your Partner in Calculating Environmental Solutions"

ENVASS 
ENVIRONMENTAL ASSURANCE (Pty)Ltd

www.envass.co.za, Tel: 012 460 9768
394 Tram Street Brooklyn, Pretoria, South Africa

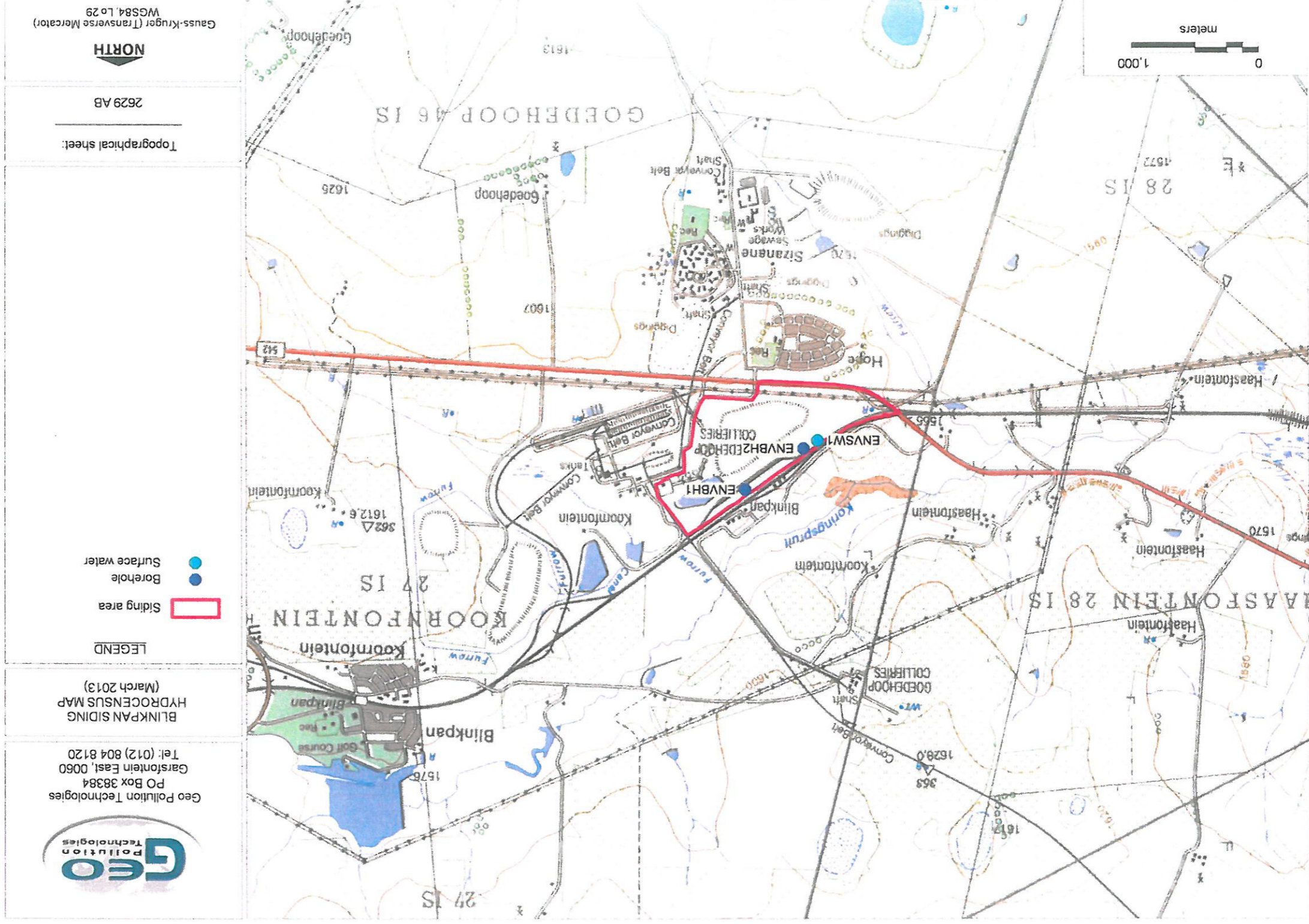


Figure 4: Positions of Hydrocensus Monitored Points

PROPOSED EXPANSION OF EXISTING POLLUTION DAMS AT BLINKPAN RAILWAY SIDING NEAR WITBANK MPUMALANGA PROVINCE SURFACE WATER ASSESSMENT: DESKTOP SURFACE WATER OCCURRENCE

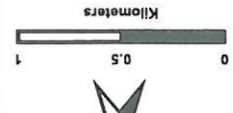
Legend

-  Local Municipal Boundaries
-  Main Roads
-  Secondary Roads
-  Railways
-  Existing High Voltage Power Lines (>= 88kV)
-  Built-Up Areas

SOURCE: MUNICIPAL DEMARCATION BOARD, 2011
ESKOM, 2012
NFPA, 2011



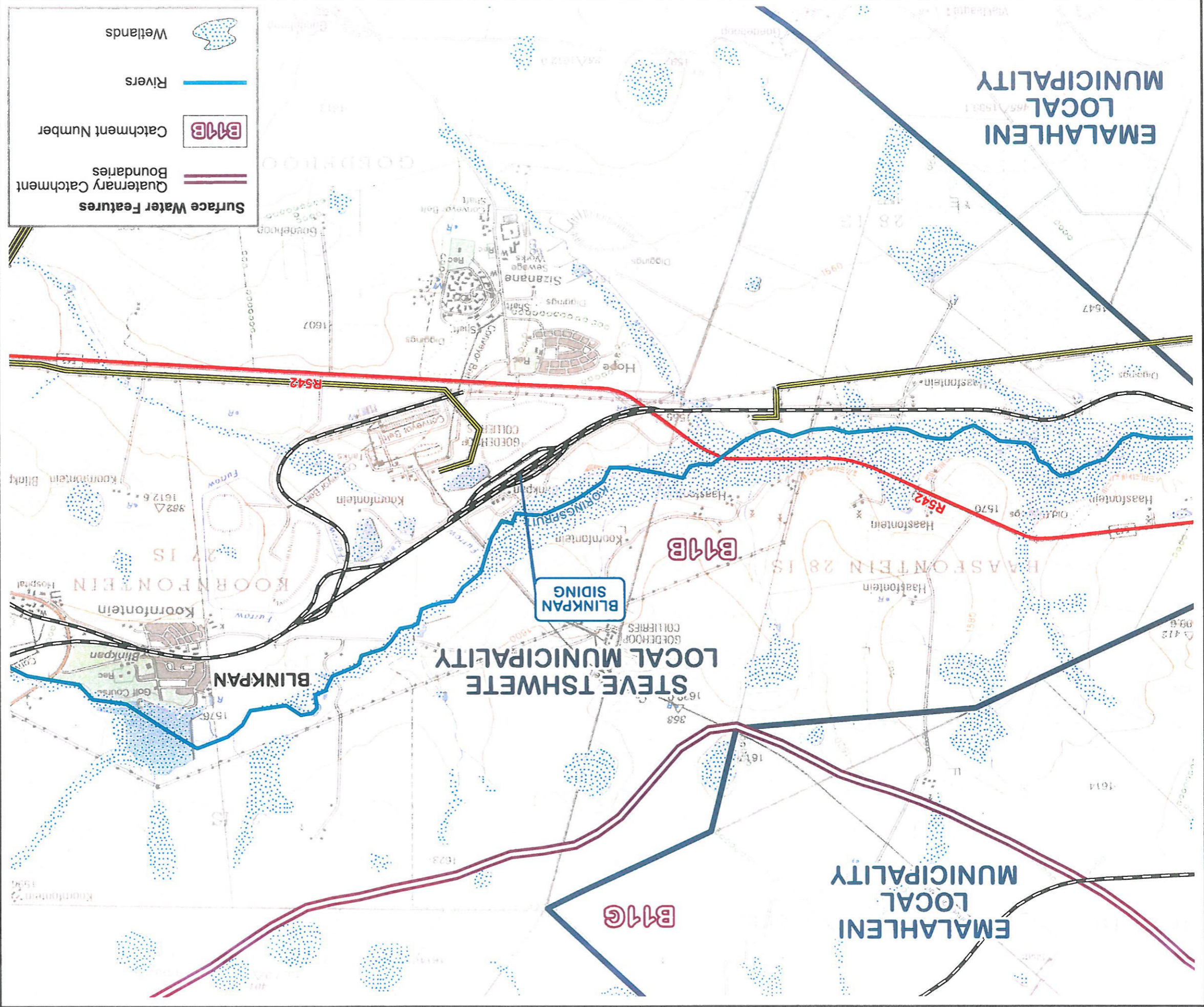
ENVIRONMENTAL DIVISION
51 WESSELS ROAD
RIVONIA, 2128
JOHANNESBURG
SOUTH AFRICA
Phone: +27 11 798 0600
Fax: +27 11 806 7272
e-mail: info@sivest.co.za







Project No	11791
Map Ref No	11791/02
Prepared By	KLS
Date	06/03/2013

"COPYRIGHT IS VESTED IN SIVEST IN TERMS OF THE COPYRIGHT ACT (ACT 98 OF 1978) AND NO USE OR REPRODUCTION OR DUPLICATION THEREOF MAY OCCUR WITHOUT THE WRITTEN CONSENT OF THE AUTHOR"







THIS MAP HAS BEEN PREPARED UNDER THE CONTROLS ESTABLISHED BY THE SIVEST QUALITY MANAGEMENT SYSTEM AND MEETS THE REQUIREMENTS OF THE SETA QUALITY GRADING SYSTEM THAT IS ISO COMPLIANT



Surface Water Features

-  Quaternary Catchment Boundaries
-  Catchment Number
-  Rivers
-  Wetlands

**PROPOSED
EXPANSION OF
DAMS AT BLINKPAN
RAILWAY SIDING
NEAR WITBANK
MPUMALANGA PROVINCE
SURFACE WATER
ASSESSMENT:
SURFACE WATER
DELINEATION**

- Legend**
-  Main Road
 -  Railways
 -  Existing High Voltage (>= 88kV)
 - Surface Water Features**
 -  River (Koringspruit)
 -  Channelled Valley
 -  Wetland Buffer Zone (50m)

SOURCE: GOOGLE EARTH, 2013

ENVIRONMENTAL DIVISION
SIVEST

51 WESSELS ROAD
RIVONIA, 2128
JOHANNESBURG
SOUTH AFRICA
Phone: +27 11 798 0600
Fax: +27 11 806 7272
e-mail: info@sivest.co.za

Project No 11791
Map Ref No 11791/03
Prepared By KLS
Date 06/03/2013

"COPYRIGHT IS VESTED IN SIVEST IN TERMS OF THE
REPRODUCTION OR DUPLICATION THEREOF MAY
OCCUR WITHOUT THE WRITTEN CONSENT OF THE
AUTHOR"

THIS MAP HAS BEEN PREPARED UNDER THE
CONTROLS ESTABLISHED BY THE SIVEST QUALITY
MANAGEMENT SYSTEM AND MEETS THE REQUIRE-
MENTS OF THE SETA QUALITY GRADING SYSTEM
THAT IS ISO COMPLIANT

