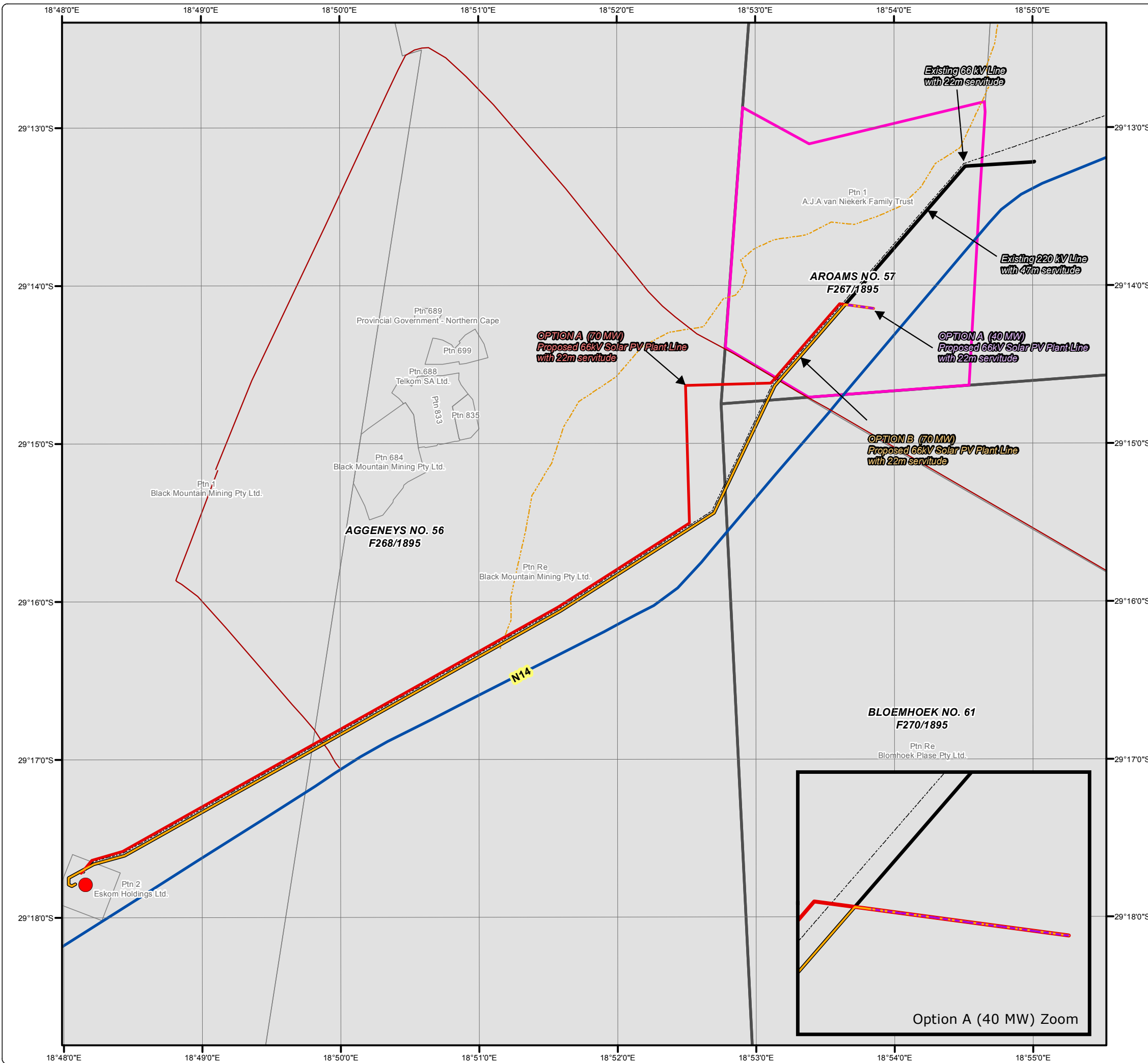



Orlight SA (Pty) Ltd Solar PV Project Aggeneys Line Options and Land Tenure


Legend

- Substation
- Aggeneys Solar PV Plant Study Area
- Option A (40 MW)
- Option A (70 MW)
- Option B (70 MW)
- Existing 220 kV Line
- Existing 66 kV Line
- Dry river
- Main Roads
- National Roads
- Farm Boundaries
- Farm Portions






ORLIGHTSA
RENEWABLE ENERGY



DIGBY WELLS
ENVIRONMENTAL

www.digbywells.com

Projection: Transverse Mercator Revision Number: 1
 Datum: Hartebeesthoek 1994 Date: 27/03/2012
 Central Meridian: 19°E Ref #: amc.BSGR1384.201203.114



N

0 0.5 1 2

Kilometres

1:45 000

© Digby Wells Environmental