
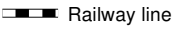













SOVENTIX SA
PROPOSED SOLAR INSTALLATION

situated on
 PORTIONS RE/26, 3/26, 3/27, 5/27 - 8/27,
 RE/39, 1/39, 2/39, RE/40, 1/40, 2/40, 4/41, 1/56
 AND 8/56, REGISTRATION DIVISION HANOVER RD.

Legend - general

- | | |
|--|--|
|  Towns and settlements |  Railway line |
|  Proposed solar PV array site |  GPS Tracks |
|  Proposed substation site |  Provincial roads |
|  Affected property |  Local roads |
|  Farm portions |  Eskom powerlines |
|  NFEPA wetlands |  Rivers |

Legend - site sensitivity

- Threatened Ecosystems
 (Provincial level)**
-  Least threatened

DATE: 22/06/2016
 LOCAL AUTHORITY: EMTHANJENI LOCAL MUNICIPALITY
 PLAN NUMBER: Plan3_Goedehoop_Site_04
 SCALE: 1:60,000
 PREPARED FOR: Ecologes Environmental Consultants
 DRAWN: DIGITAL EARTH
 COORDINATE SYSTEM: HARTEBESHOEK 1994

