















Centlec - Proposed 132 kV transmission line from Harvard to Noordstad, Bloemfontein

Sensitivity Map: Centlec-Transmission line


Legend

-  Transmission line main loop
-  Underground section
-  Alternative 1 (preferred)
-  Alternative 2
-  Noordstad DC extension footprint
-  Watercourses
-  Distribution centres

CBA Categories

-  CBA1
-  CBA2
-  Degraded
-  ESA1
-  ESA2
-  Other
-  Protected

Threatened ecosystem status

-  CR
-  EN
-  VU

DATUM: WGS 84
 PROJECTION: GEOGRAPHIC
 DATE: MAY 2017
 SCALE: 1: 80 000

Prepared by: 
 Today's Impact | Tomorrow's Legacy

Prepared for: 

