
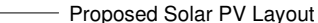



















**SOVENTIX ELEMENT SIX
SOLAR PV PROJECT
SITE LAYOUT PLAN**

situated on
**THE REMAINDER OF ERF 256,
NUFFIELD**

General Legend

-  Main Road
-  Application Site
-  Proposed Solar PV Layout
-  Erf
-  Townships

Sensitivity Data

-  Habitat:Transformed / SEI: Very Low
- Gauteng EMF**
 -  High Control Zone (Inside Urban Boundary)
 -  Industrial and large commercial focus zone
 -  Urban
- Land capability value & description**
 -  08. Moderate
 -  09. Moderate-High
 -  10. Moderate-High
- Wetland Data**
 -  Drainage Channels
 -  HGM 2- Depression
 -  HGM 3- Seep
 -  HGM 4- Unchannelled Valley Bottom
 -  15 m Buffer
- C-Plan Terrestrial Assessment**
 -  CBA
 -  ESA

DATE: 31/03/2023
 LOCAL AUTHORITY: Ekurhuleni Metropolitan Municipality
 PLAN NUMBER: Soventix Element_Six_Site Sensitivity_01
 SCALE: 1:4 072
 PREPARED FOR: Ecologes Environmental Consultants
 DRAWN: DIGITAL EARTH linda@digitalearth.co.za
 COORDINATE SYSTEM: W.G. 31

