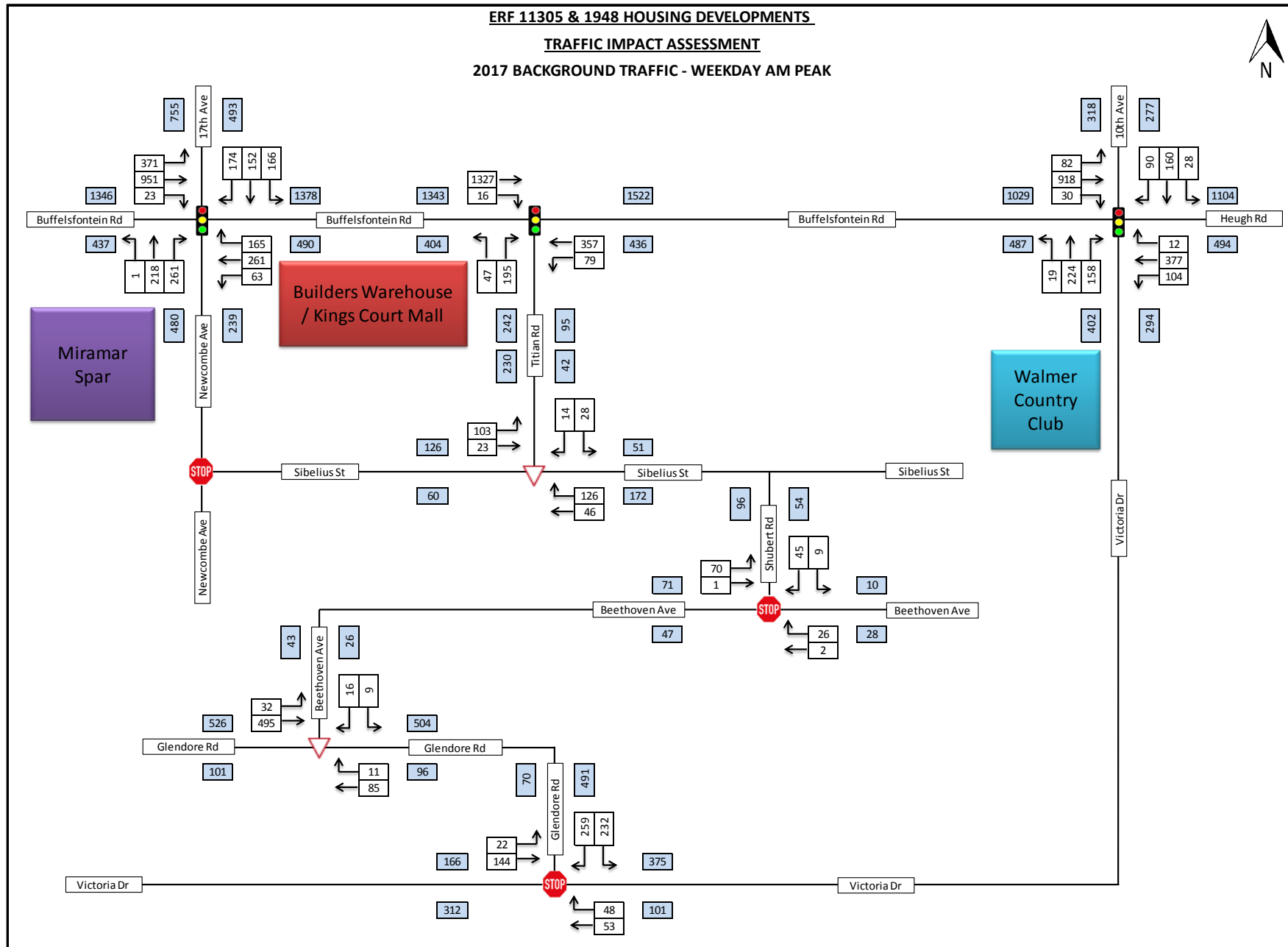
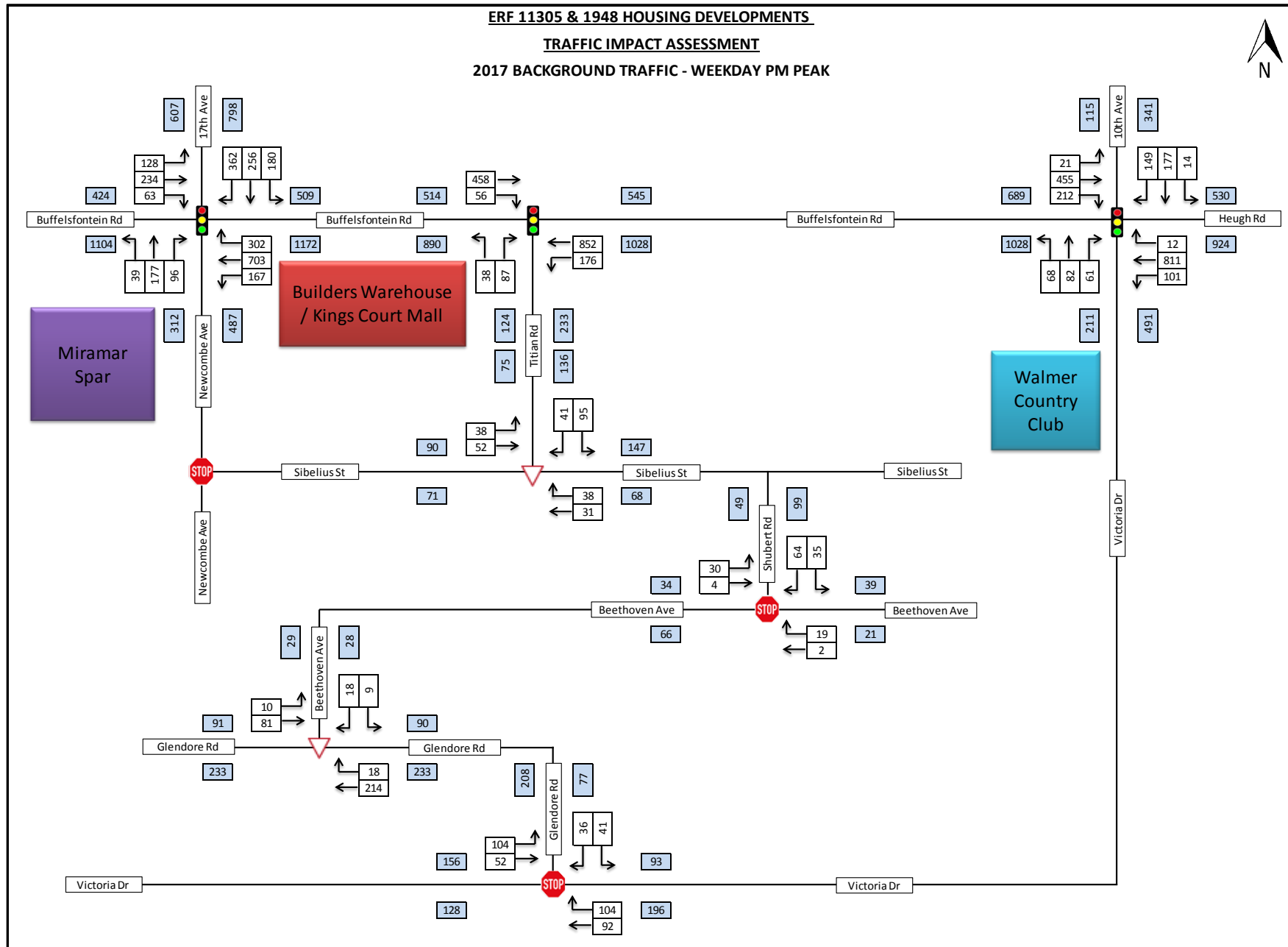


1. 2017 Background Traffic AM



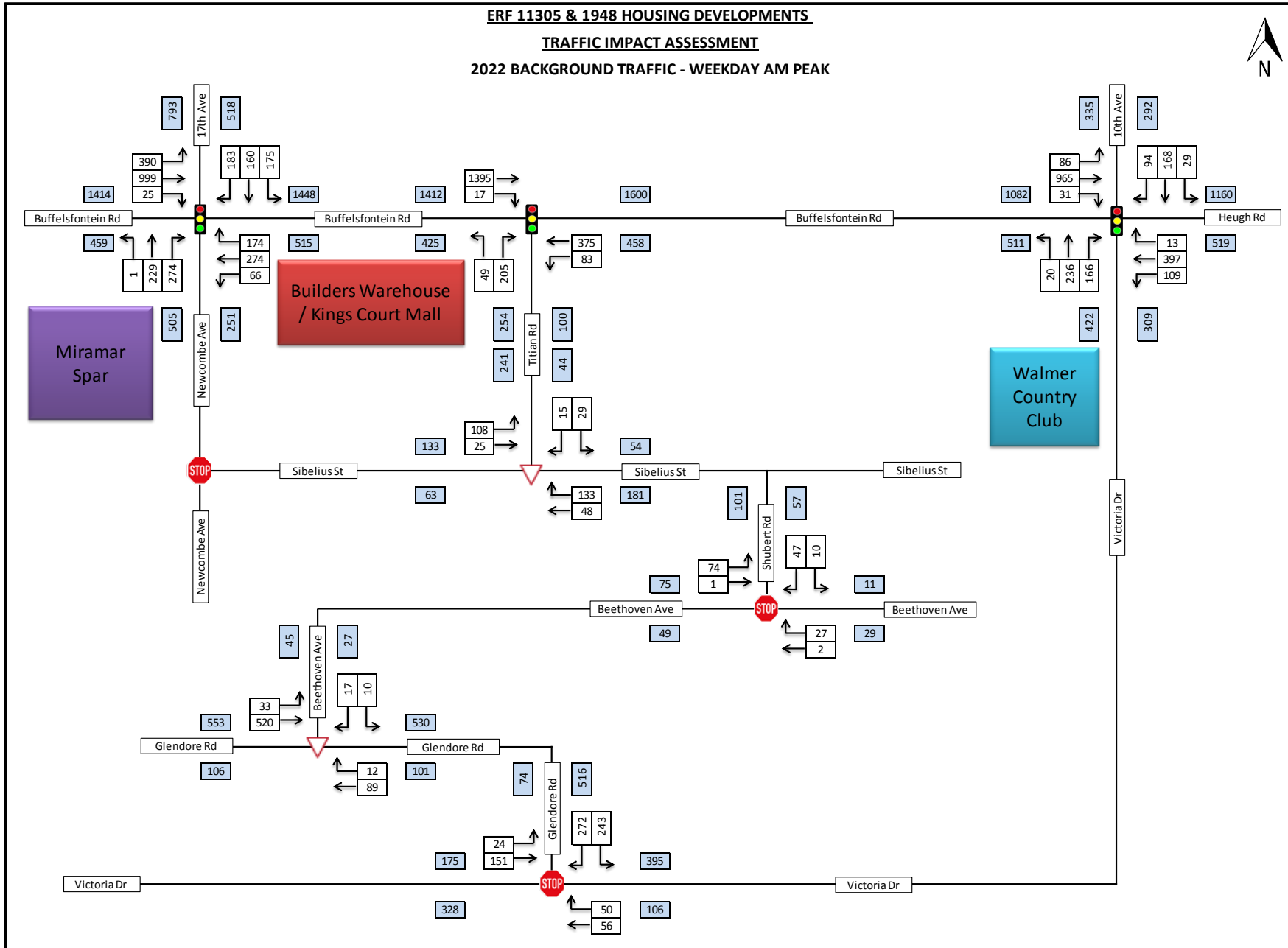
Appendix A - Traffic Volume Diagrams

2. 2017 Background Traffic PM



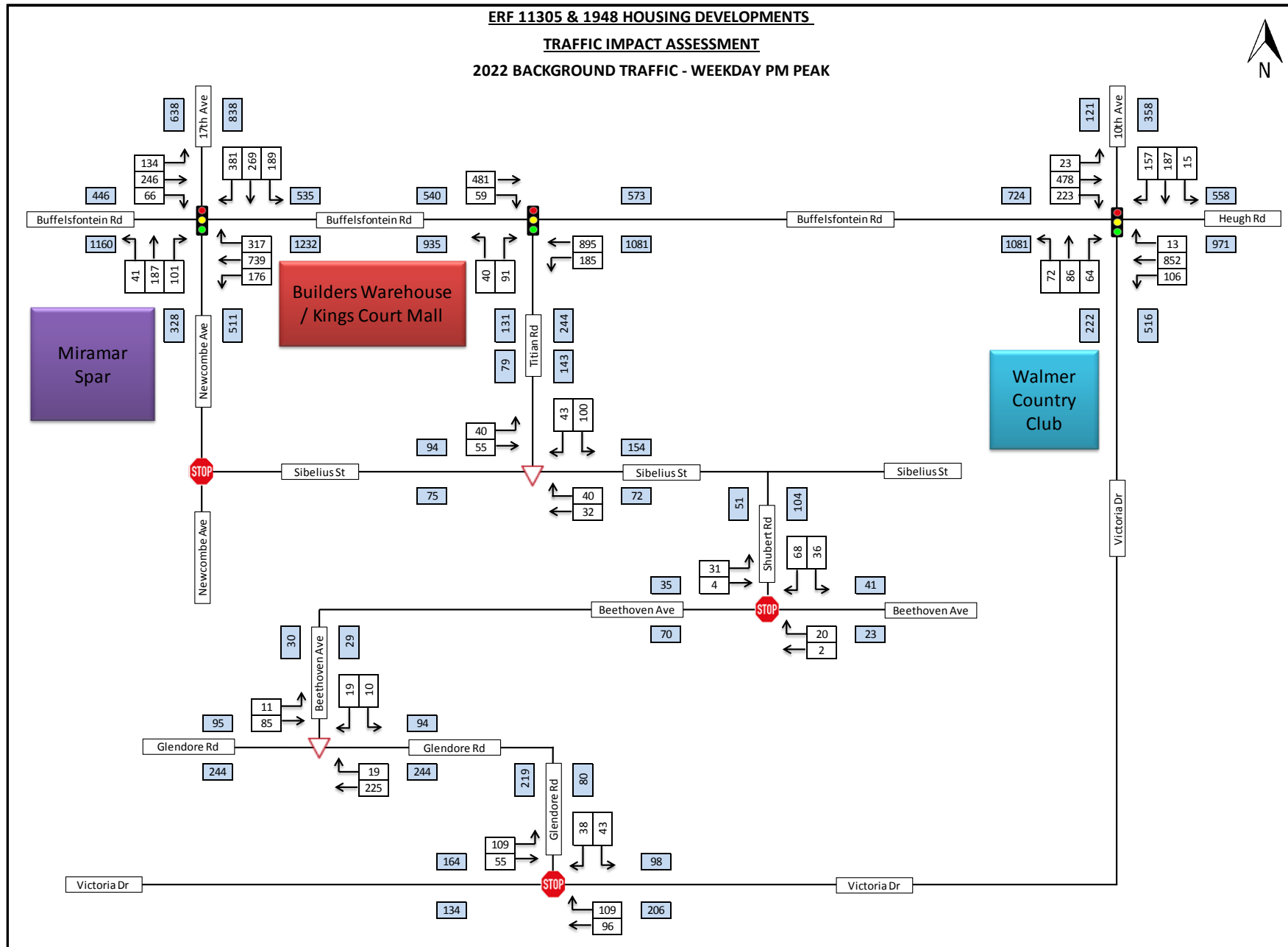
Appendix A - Traffic Volume Diagrams

3. 2022 Background Traffic (excluding development traffic) AM



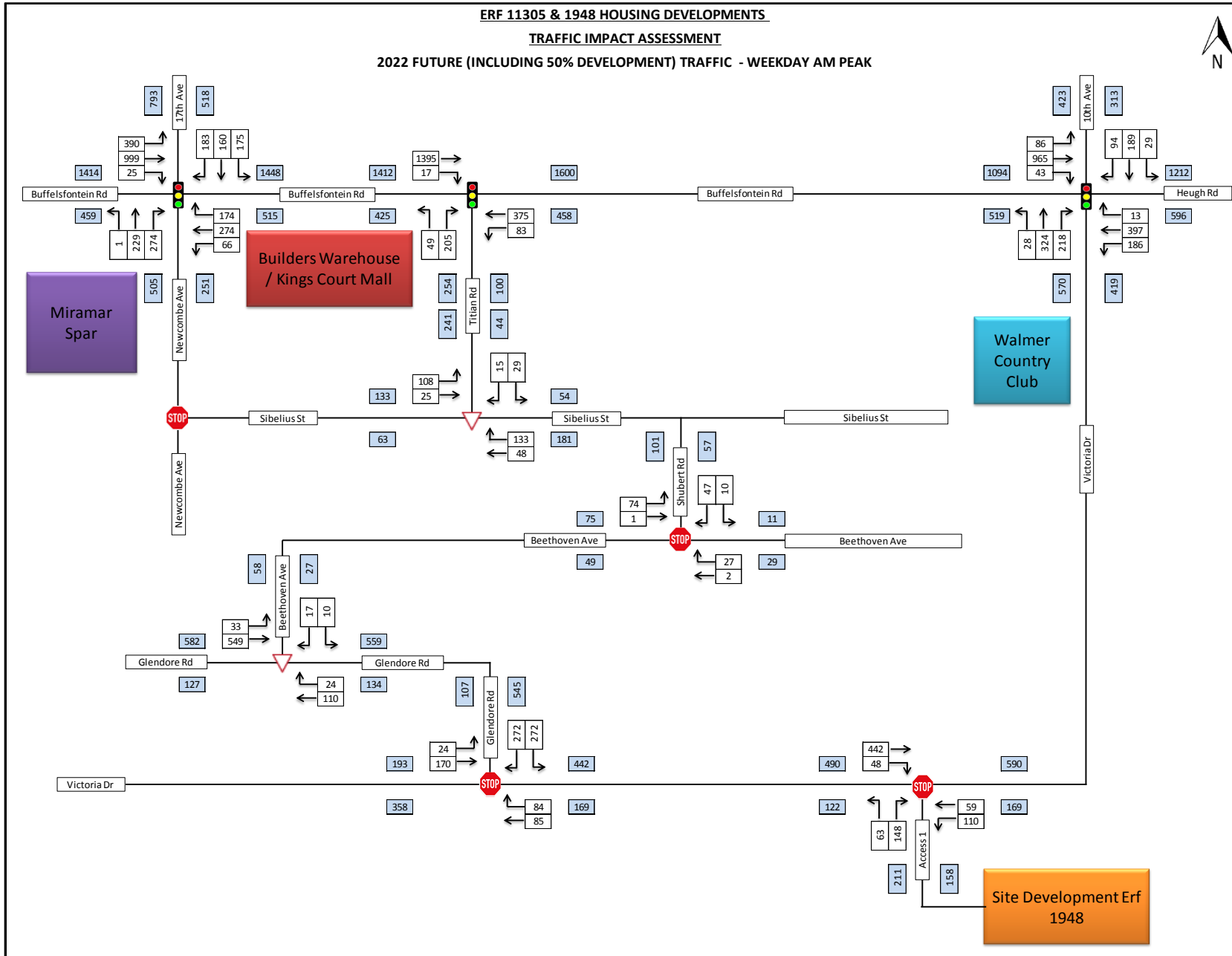
Appendix A - Traffic Volume Diagrams

4. 2022 Background Traffic (excluding development traffic) PM



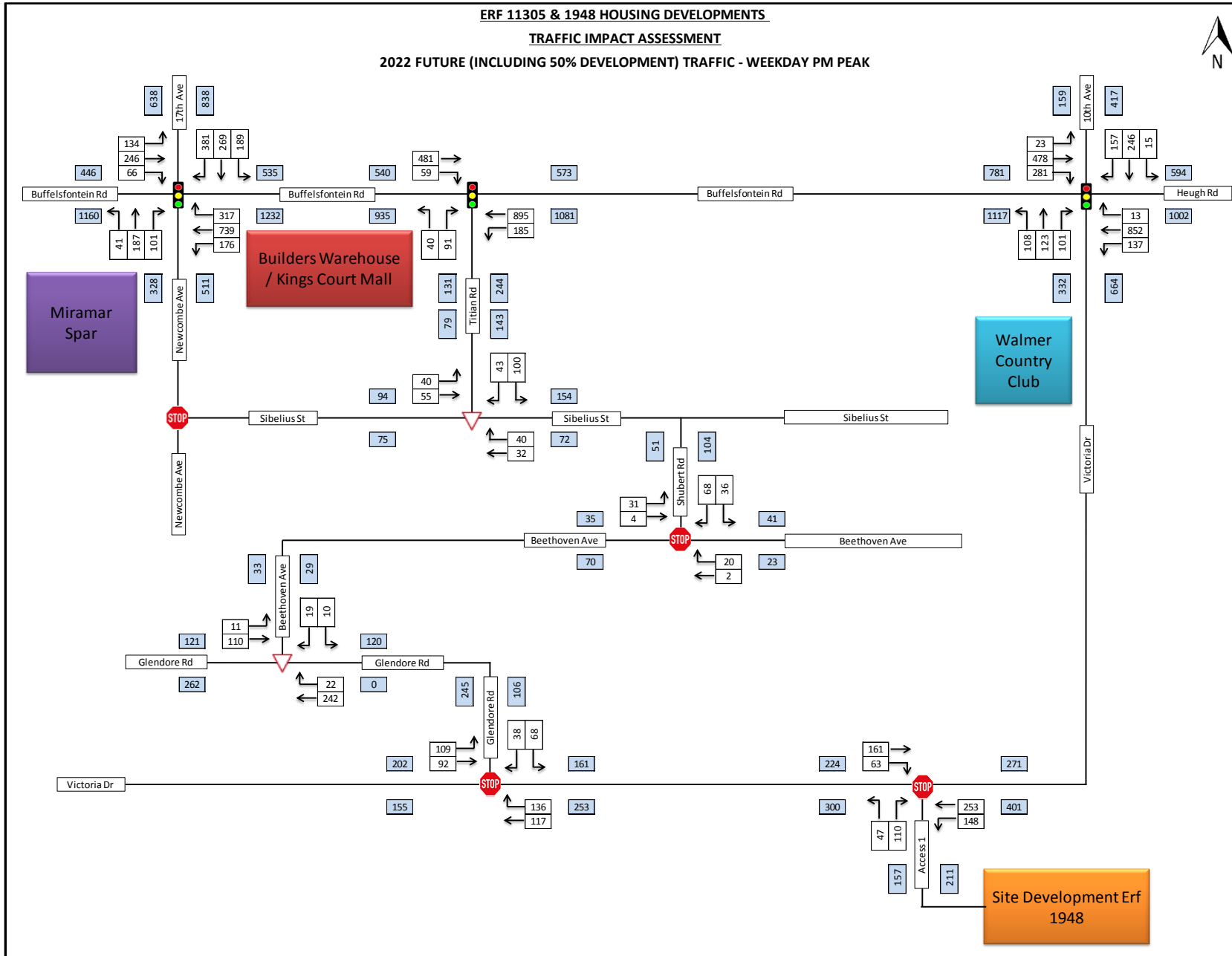
Appendix A - Traffic Volume Diagrams

5. 2022 Future Traffic (including 50% development traffic) – Erf 1948 AM



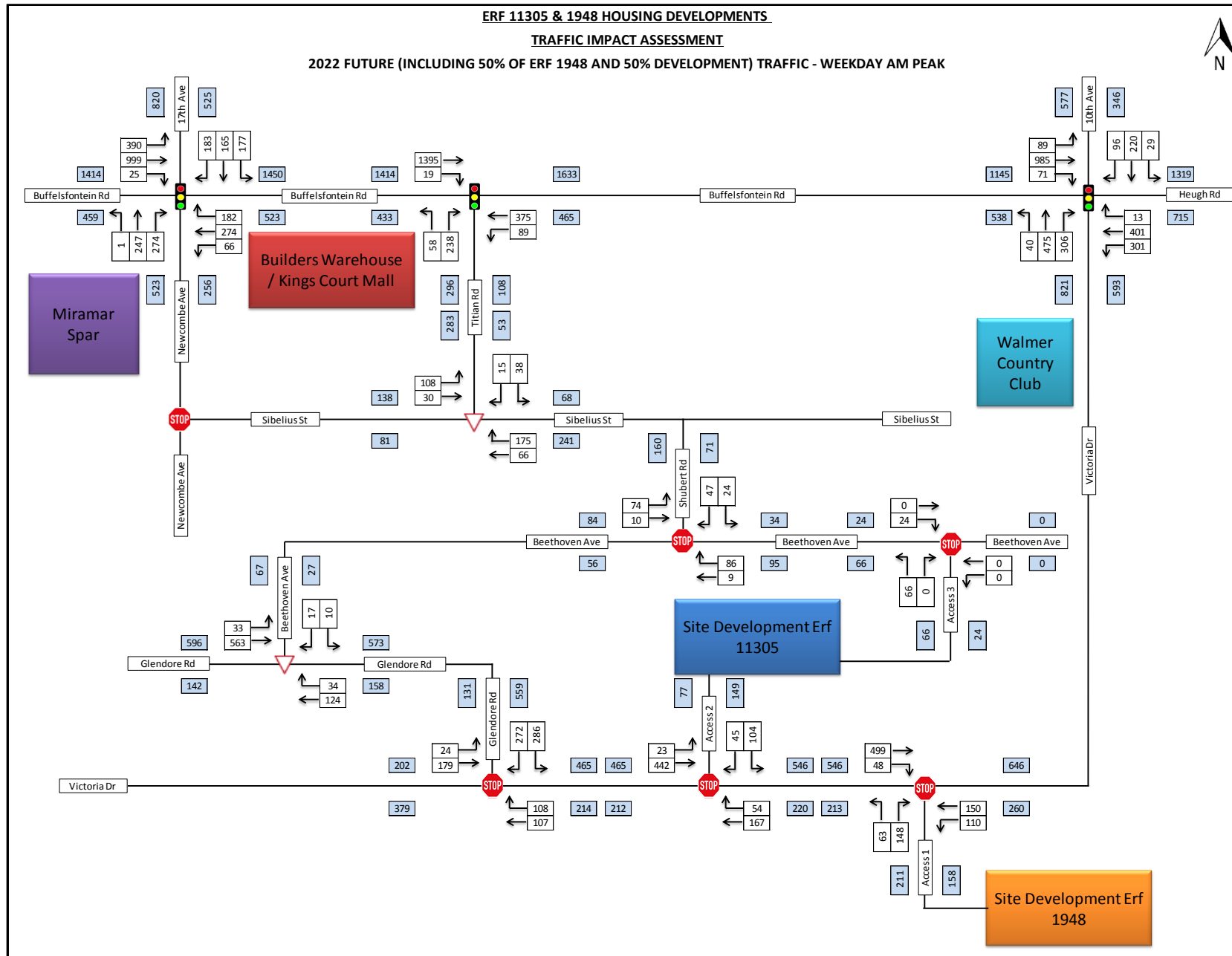
Appendix A - Traffic Volume Diagrams

6. 2022 Future Traffic (including 50% development traffic) – Erf 1948 PM



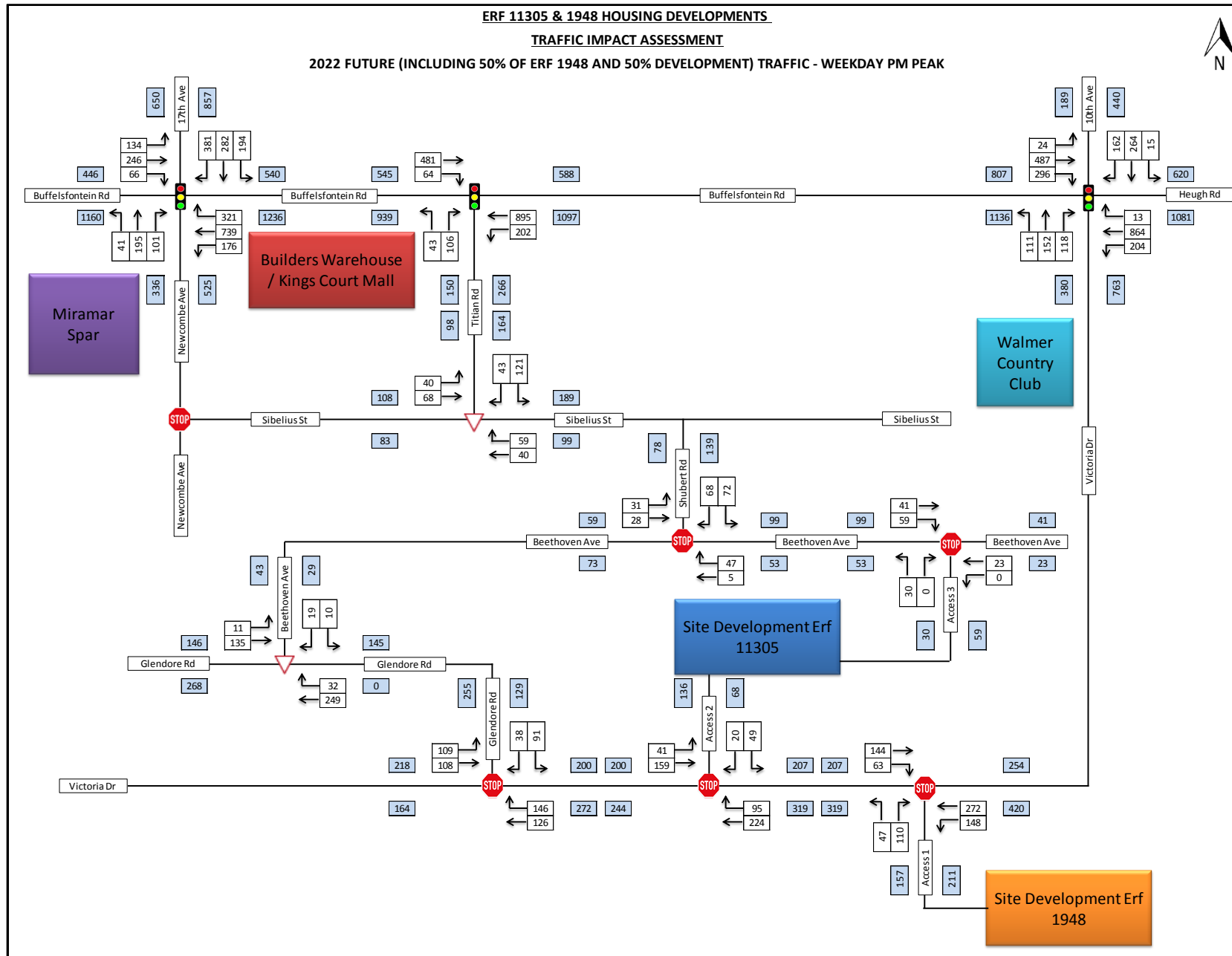
Appendix A - Traffic Volume Diagrams

7. 2022 Future Traffic (including 50% of Erf 1948 and 50% development traffic) – Erf 11305 AM



Appendix A - Traffic Volume Diagrams

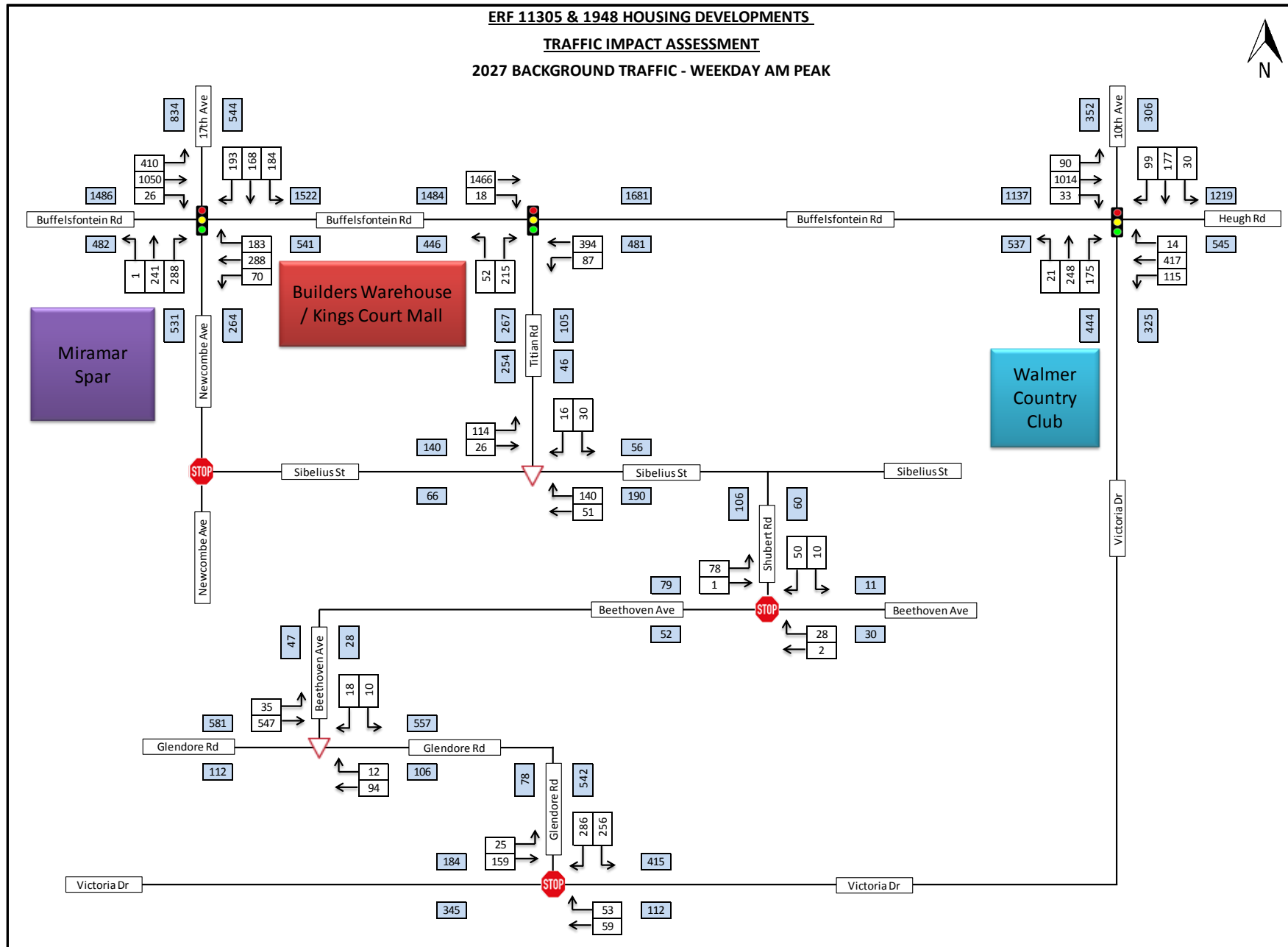
8. 2022 Future Traffic (including 50% of Erf 1948 and 50% development traffic) – Erf 11305 PM



Appendix A - Traffic Volume Diagrams

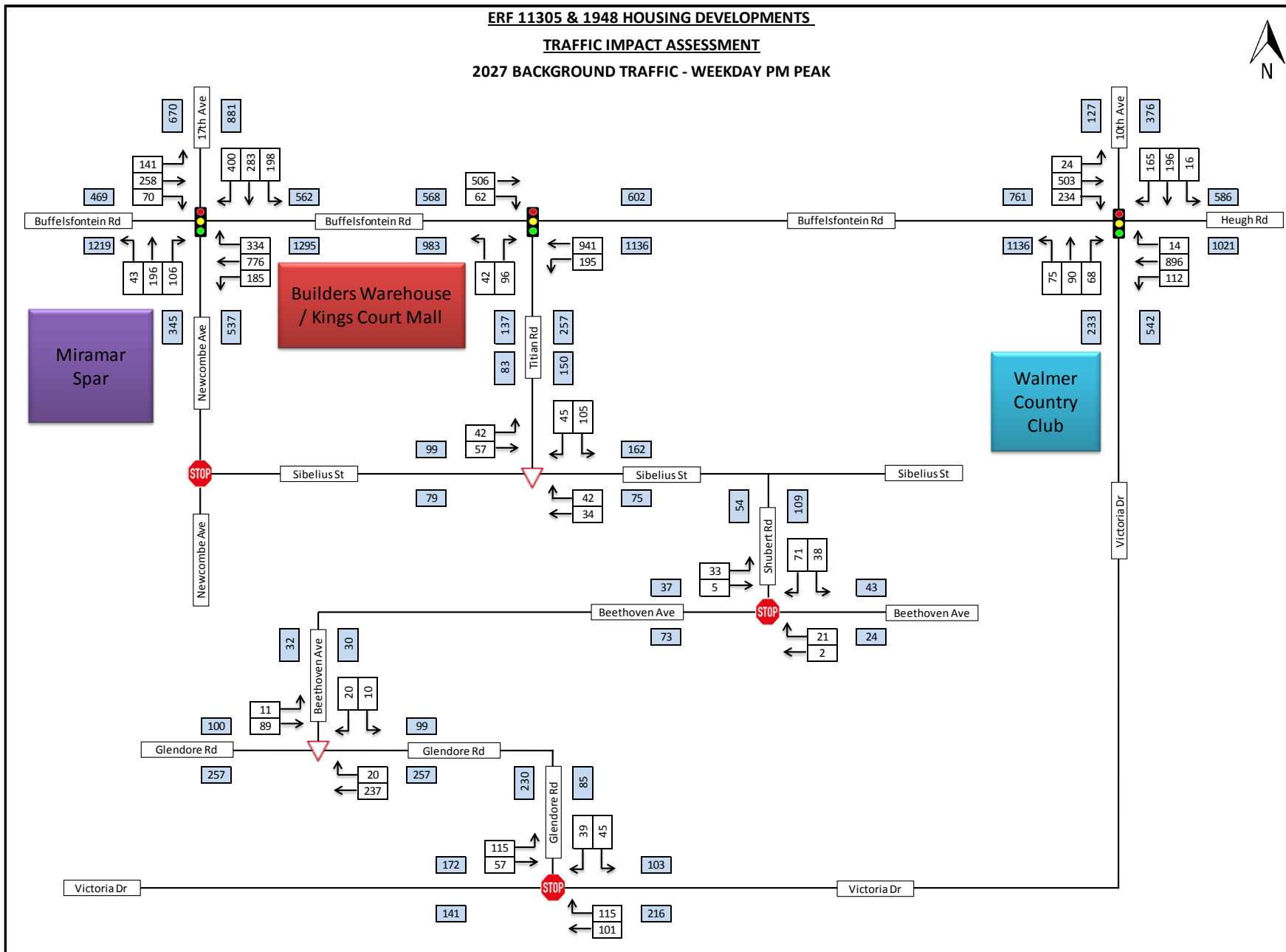


9. 2027 Background Traffic (excluding development traffic) AM



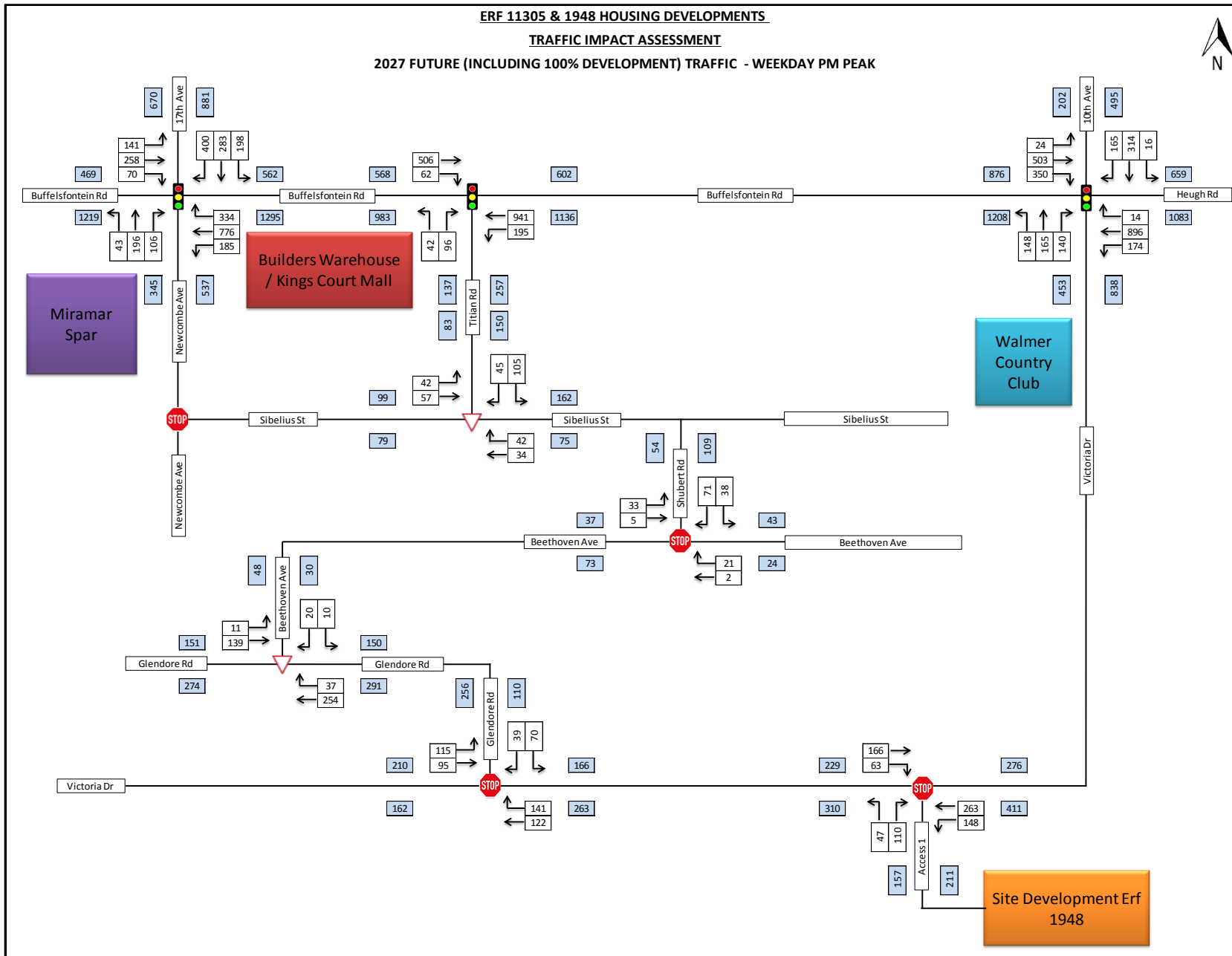
Appendix A - Traffic Volume Diagrams

10. 2027 Background Traffic (excluding development traffic) PM



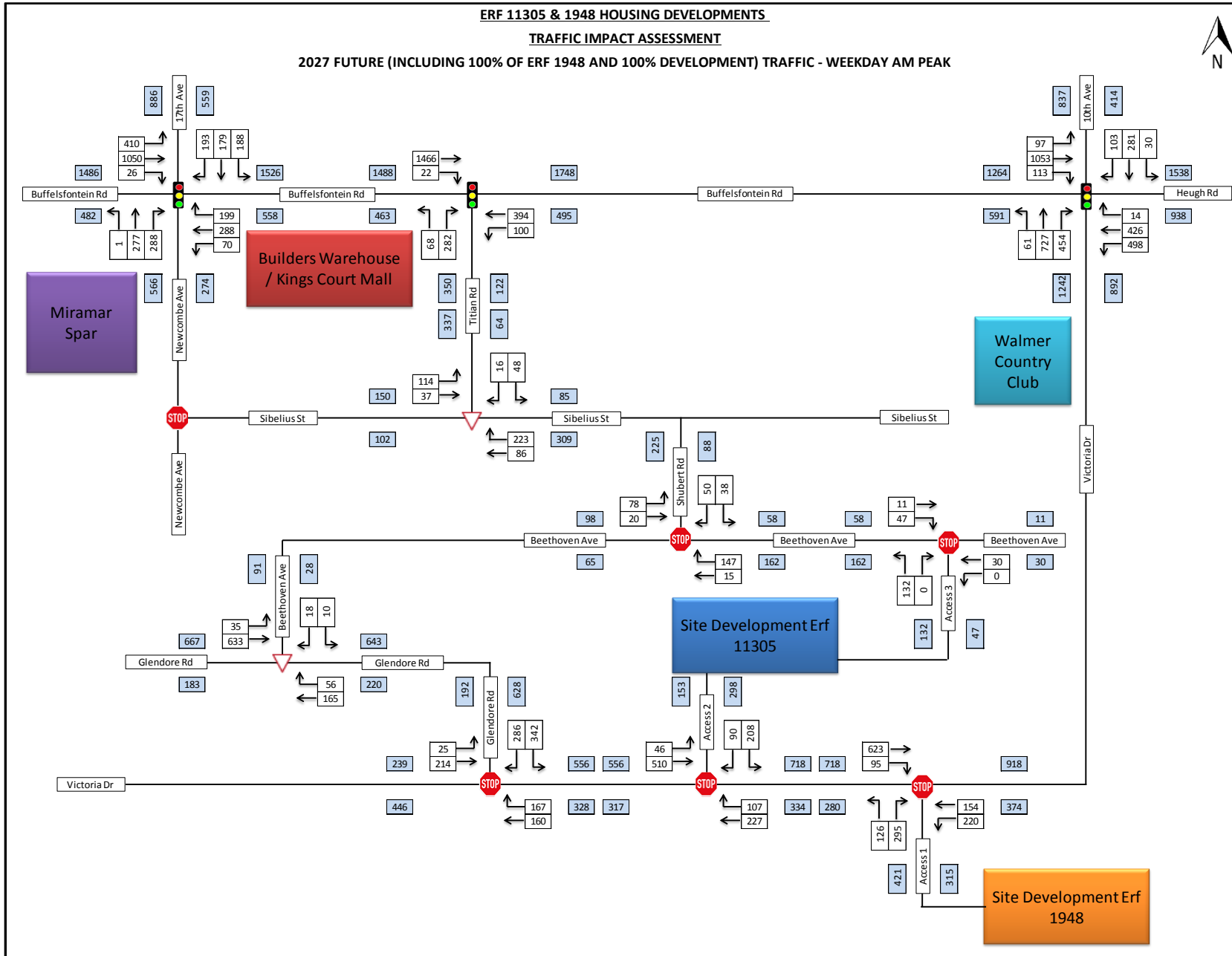


12. 2027 Future Traffic (including 100% development traffic) – Erf 1948 PM



Appendix A - Traffic Volume Diagrams

13. 2027 Future Traffic (including 100% of Erf 1948 and 100% development traffic) – Erf 11305 AM



14. 2027 Future Traffic (including 100% of Erf 1948 and 100% development traffic) – Erf 11305 PM

