




Locality Map

Val Grain - Grootpan

Grootpan construction of 12 poultry houses on Portion 3 of the farm Grootpan 591 IR situated near Val District within Dipaleseng Local Municipality area.


Scale 1 : 50 000


Legend

-  Farm Boundary
-  Proposed Site
-  Site Boundary

 R23 leading to Greylingstad South

 R547 leading to R23 Crossroad

 26°49'35.70"S ; 28°53'13.57"E

 R23 leading to Standerton North

Google Earth

Image © 2023 Maxar Technologies

Image © 2023 CNES / Airbus



6 km