






Non-Sensitive Areas

28

Legend

-  50m Buffer
-  Area Beyond 50m Buffer of Raparian Zone
-  Area Within 50m Buffer of Raparian Zone
-  Plot Boundaries
-  Excluded Areas (Biodiversity & Heritage)

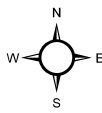

Jeffares & Green
 ENGINEERING & ENVIRONMENTAL CONSULTING
 P.O. Box 794 Tel: (033) 343 6700
 HILTON 3245 Fax: (033) 343 6701

Fig 5

Scale
 1:15,000

NSUZE IRRIGATION
 Plot 28

Meters
 0 30 60 120 180 240 300 360 420 480 540 600



Source: Esri, DigitalGlobe, GeoEye, I-cubed, USDA, US and the GIS User Community