






Non-Sensitive Areas

29

**Legend**

-  50m Buffer
-  Area Beyond 50m Buffer of Raparian Zone
-  Area Within 50m Buffer of Raparian Zone
-  Plot Boundaries
-  Excluded Areas (Biodiversity & Heritage)

**Planting Plans - Irrigation**



**Jeffares & Green**  
ENGINEERING & ENVIRONMENTAL CONSULTING  
P.O. Box 794    Tel: (033) 343 6700  
HILTON 3245    Fax: (033) 343 6701



**Fig 6**

**Scale**  
1:15,000

**NSUZE IRRIGATION**

**Plot 29**

Meters

Source: Esri, DigitalGlobe, GeoEye, i-cubed, USDA, US and the GIS User Community