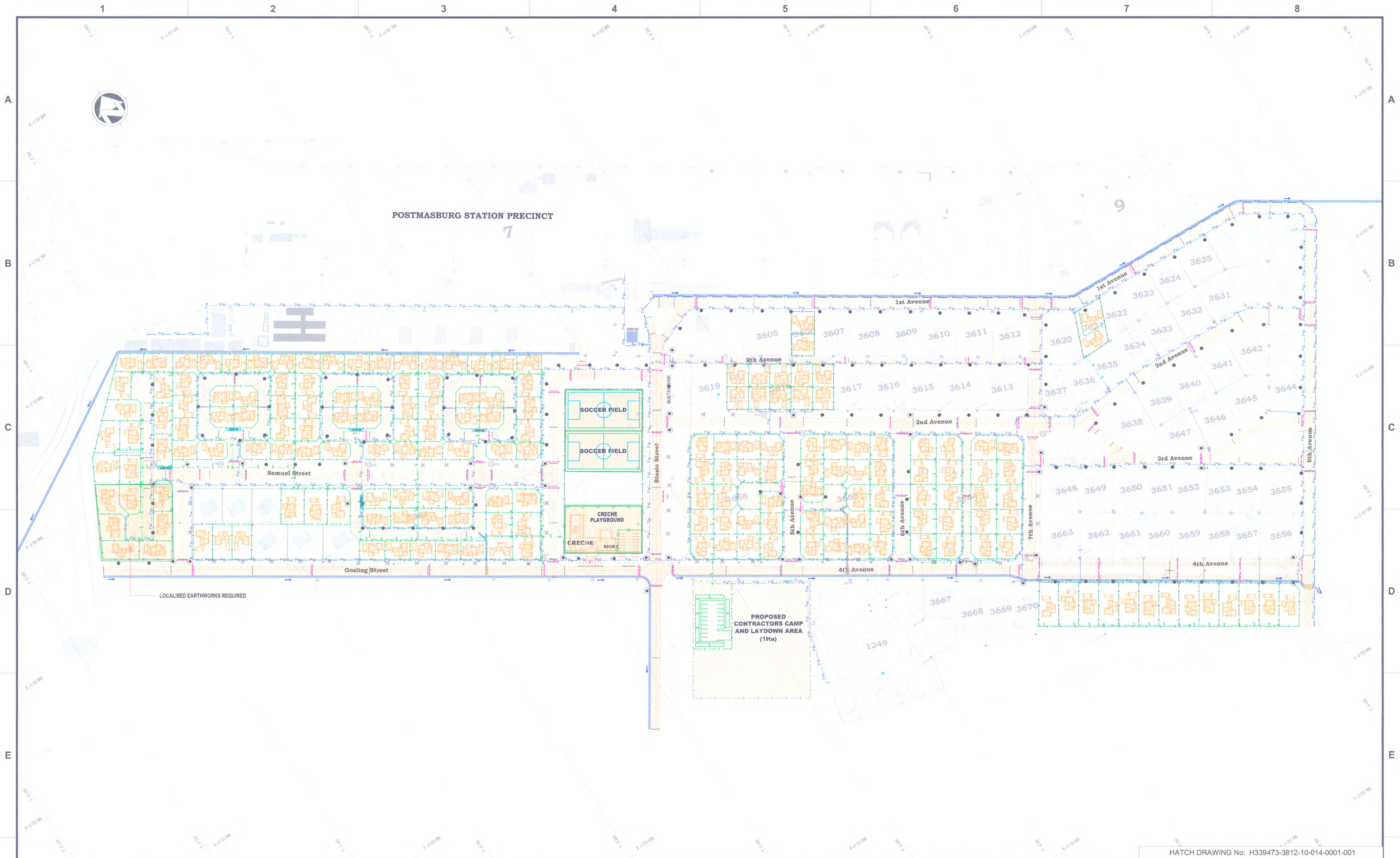


A map of South Africa with its provincial boundaries. The Northern Cape province is highlighted with a red square. Other provinces labeled include North West, Free State, Eastern Cape, Mpumalanga, and Gauteng.

PS

0 150 300 600 Meters



DRAWING NO.

REFERENCE

REFERENCE DRAWINGS

NOTES

1. DO NOT SCALE DRAWING - ONLY DIMENSIONS SHOWN TO BE USED.

2. THE CONTRACTOR SHALL VERIFY ALL CONDITIONS, DIMENSIONS AND LEVELS ON THE SITE AND NOTIFY THE NEC SUPERVISOR OF ANY VARIATIONS BEFORE CONSTRUCTION.

KEY

EXISTING SEWER PIPELINE

POTABLE / FIRE PIPELINE

STORMWATER EARTH DRAIN

9m POLE MV & LV

10m POLE MV & LV TRANSFORMER

7m POLE LV

9m POLE MV

10m POLE MV & LV ROAD CROSSING

CABLE SLEEVES

ANCHOR BLOCKS

80mm INTERLOCKING BLOCKS

60mm INTERLOCKING BLOCKS

OD CLIENT APPROVAL

OC CLIENT APPROVAL

OB CLIENT REVIEW

OA CLIENT REVIEW

NO.

DESCRIPTION

REVISIONS

This Document including all design and information thereon is Confidential Intellectual Property of Transnet. Copyright and all other rights are reserved by Transnet. This Document may only be used for its intended purpose.

CONTRACTOR / CONSULTANT

TITLE

NAME

SIGN

DATE

DRAWN

SHALL

18 06 13

CHECKED

MURRONDA

18 06 13

DISC.LEAD

HSTRIDOM

18 06 13

ENG.MANAGER

P.MASINGA

18 06 13

PROJECT MGR

H.BESTER

18 06 13

OPERATING DIVISIONS

TITLE

NAME

SIGN

DATE

PR.ENG. / PR.TECH./PR. ARCH

NAME

SIGNATURE

DATE

REG. NUMBER

2001 70005

SCALE

1:1000

TRANSNET CAPITAL PROJECTS

TITLE

NAME

SIGN

DATE

PR.ENG. / PR.TECH./PR. ARCH

NAME

SIGNATURE

DATE

REG. NUMBER

2001 70005

SCALE

1:1000

HATCH DRAWING No: H339473-3812-10-014-0001-001

Transnet Capital Projects

TRANSNET

TRANSNET LTD (TRADING AS TRANSNET CAPITAL PROJECTS) REG. NO. 1990/00000008

237 MAHATMA GANDHI ROAD

DURBAN TEL: 031 361 1696

P.O. BOX 1073, DURBAN FAX: 0866 770815

TFR POSTMASBURG HOUSING

PROJECT GENERAL AND SITE WIDE HOUSING DEVELOPMENT OVERALL PLOT PLAN LAYOUT

PROJECT NUMBER

OD

FBS

DIS

TYPE

DRAWING NO.

SHEET

REV

ID

H339473

3

812

C

LA

0001

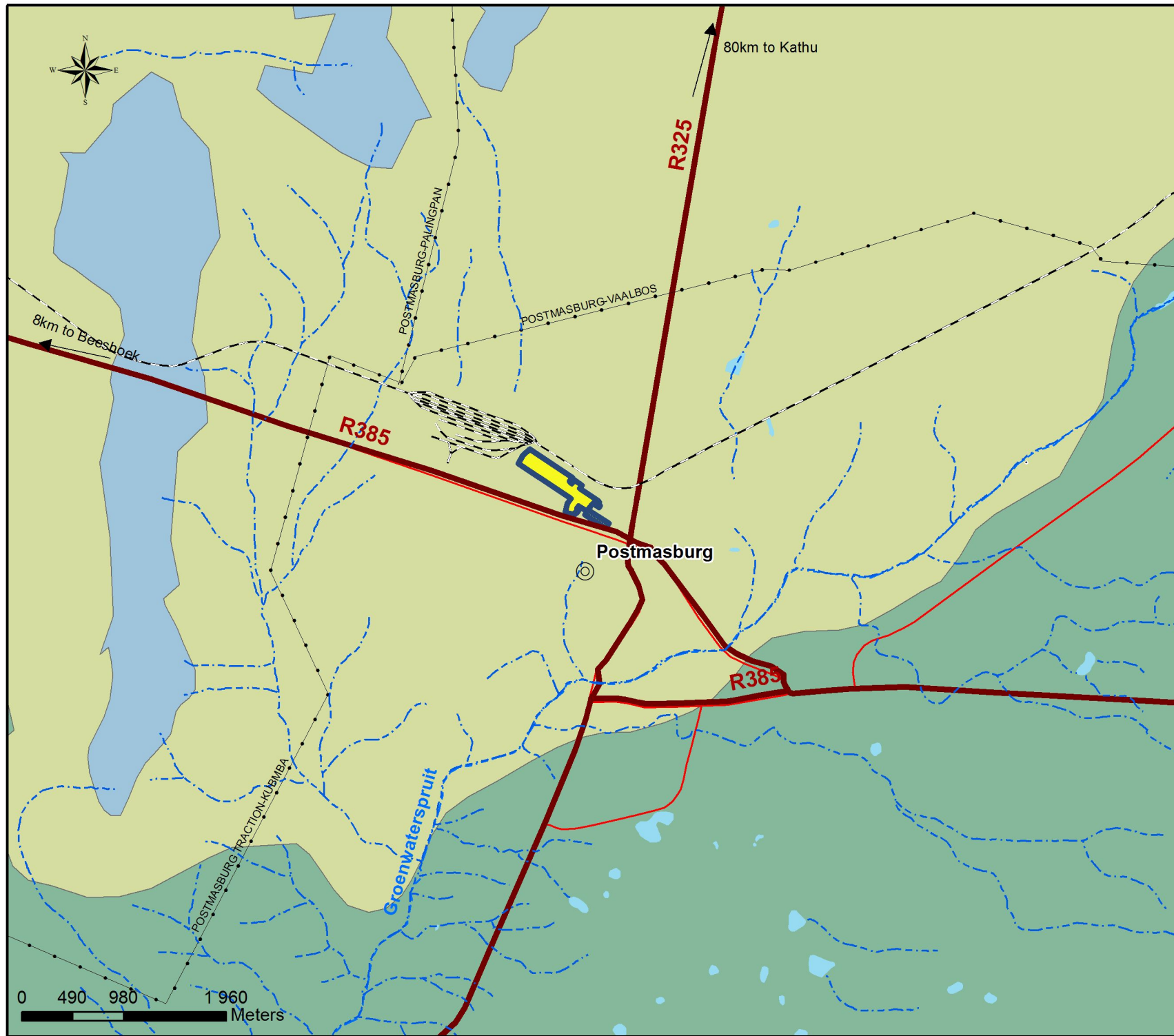
01

0

HA

SIZE A1 DATE 2010/05/12

\$\$\$DATAENTRY\$\$\$

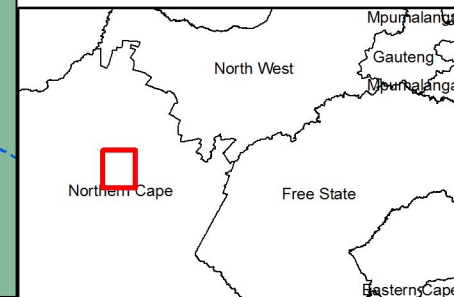


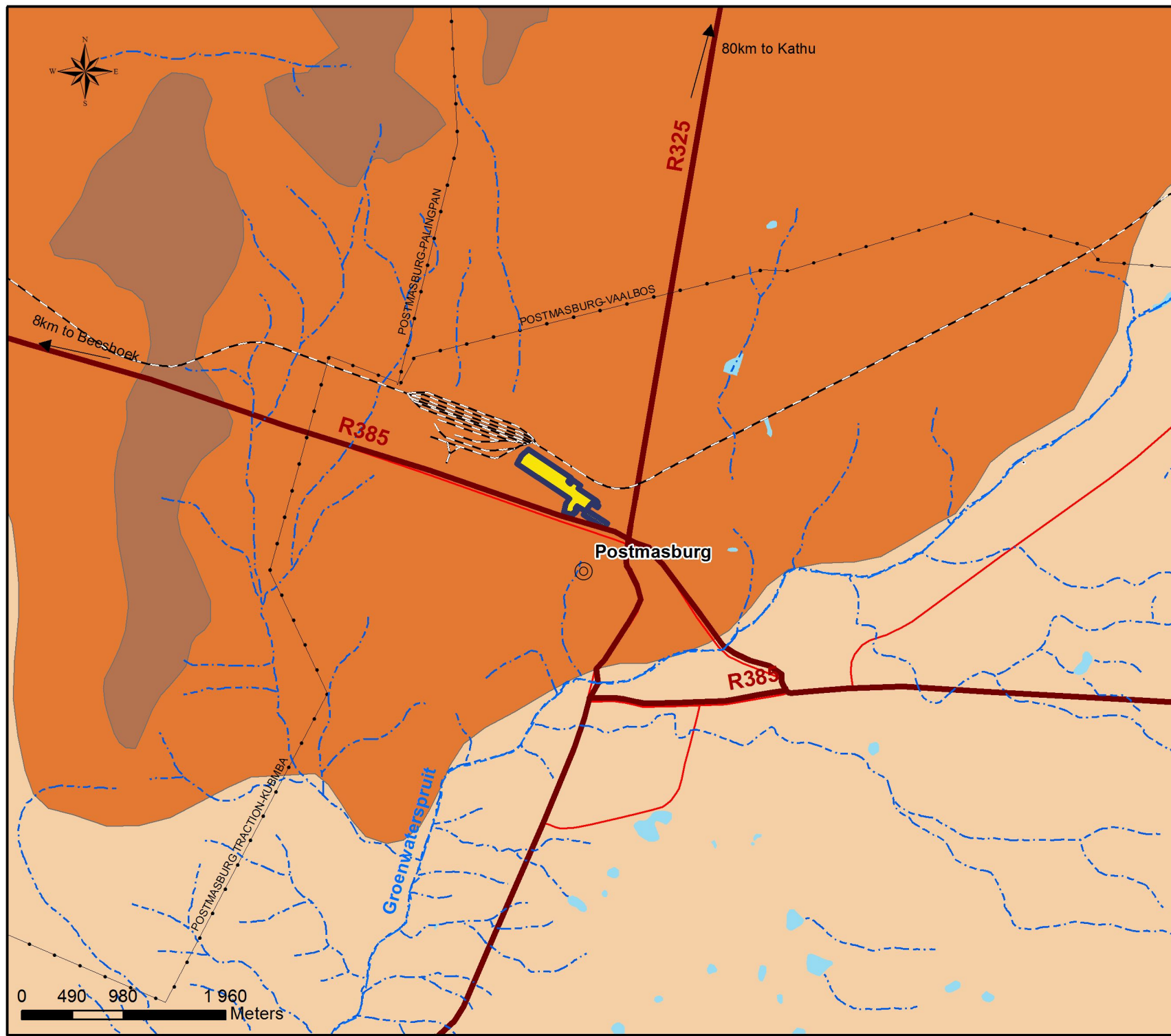
Transnet Postmasburg Housing Development

Vegetation map

Legend

- Town
 - - - Non-Perennial river
 - - - Railway Line
 - Regional road
 - Secondary road
 - Waterbodies
 - Land Available for Housing Development
- Vegetation types:**
- Kuruman Mountain Bushveld
 - Kuruman Thornveld
 - Postmasburg Thornveld





Transnet Postmasburg Housing Development

Soil type map

Legend

- ⊙ Town
- - - Non-Perennial river
- - - Existing power line
- - - Railway Line
- Regional road
- Secondary road
- Waterbodies
- Land Available for Housing Development

Soil types:

- Ag110
- Ag111
- Ib238

