







**Coordinate System: GCS
WGS 1984
Unit Degrees**


 0 2.5 5 km


ID	Lon-----	Lat
A	- 30.419;	-23.394
B	- 30.463;	-23.347
C	- 30.460;	-23.274
D	- 30.426;	-23.273
E	- 30.424;	-23.323
F	- 30.380;	-23.267

Map Key:

-  New Application
-  Rivers
-  Roads
-  Farm boundaries

Details
 The Proposed project site is situated Greater Giyani Local Municipality of the Mopani District Municipality of Limpopo province, South Africa. Under Greater Magisterial court.

**GPRES MINERALS
 REG. 2021 / 908431 / 07**

**GREATER GIYANI 891 LT
 Area=6,178Ha**

**Prospecting Rights
 Application for Gold Ore,
 Magnetite, REE, Copper,
 Nickel, Silver, Silicon,
 Silica and Aggregate**

Note:
 Prospecting Activities Are Subject To Regulation 17 Of Mine, Health and Safety Act, 1996; excluding the Area Within 100 M of Any Public Road, Railway, Cemetery, Residential Area, Urban Area, River, Wetland or other Public Area Contemplated in Terms Of Section 48 Of the MPRDA.

Project Location
 The Project is accessible by R578 route (Elim Road), and R81 route to the south (Tzaneen-Giyani Road). The Project is located ~156 km north-east of Polokwane City, while is located ~100 km from Tzaneen and ~100 km south east of Makhado Town. Locally the project is located in the vicinity of the following villages Ka-Ndengeza, Babangu, Phikela and Nobleshoek.