


23.400

23.600

23.800

24.000

Lephalale Mining PTY LTD
2009 / 004758 / 07
Prospecting Rights Application



-27.600

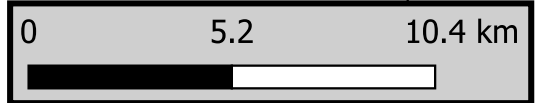
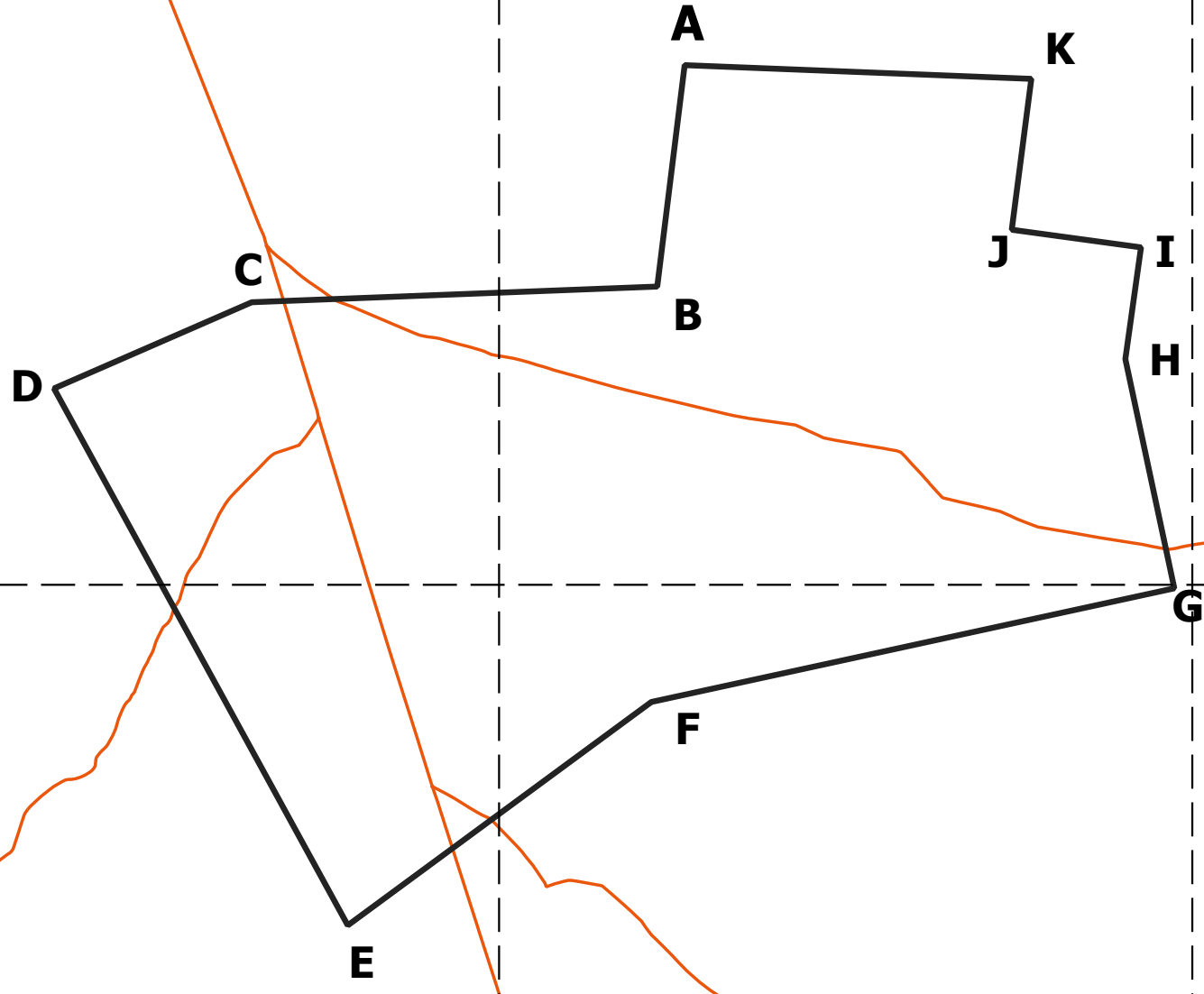
-27.600

-27.800

-27.800

-28.000

-28.000



Coordinate System: GCS
WGS 1984
Datum: WGS 1984
Units: Degree

ID	Longitude	Latitude
A	23.6557	-27.6509
B	23.6469	-27.7135
C	23.5297	-27.7197
D	23.4715	-27.7425
F	23.5561	-27.8959
G	23.6469	-27.8343
H	23.7932	-27.7999
ID	23.7817	-27.7329
J	23.7852	-27.7047
K	23.7482	-27.6959
L	23.7518	-27.6562

Map Key:
 Danieskuil Lephalale prospecting right rsa_f_wgs84 south_africa_railways_line Roads

23.400

23.600

23.800

24.000