







Changing the Face of a City

EIA for a housing development at the St Augustine Site

SENSITIVITY MAP


Legend

-  Rivers and Drainage Lines
-  CBA 2
-  Ecological Support Areas (ESAs)
-  St Augustine Site Boundary
-  100m Buffer
-  Areas Scattered with Indigenous Vegetation and Alien Species

Map by:



Prepared for:



COORDINATE SYSTEM: WGS84

