





Schoonuitzicht new orchards

Legend

-  32 m buffer from drainage channels
-  Drainage channels & dams
-  P3 & RE/P37 Schoonuitzicht 10 LT
-  Proposed new orchards

Google Earth

© 2021 Google
Image © 2021 Maxar Technologies
© 2021 AfriGIS (Pty) Ltd.

R524

700 m

