

PROPOSED DEVELOPMENT OF A 25M HIGH TELECOMMUNICATION MAST ON ERF 275, GOODHOUSE STREET, CONCORDIA, NORTHERN CAPE



Locality Map

Legend

- Concordia
- 📌 Concordia South



Google Earth

© 2018 ATHGIS (Pty) Ltd.
© 2018 Google
Image © 2018 DigitalGlobe

Locality Map

Legend
📌 Concordia South



Google Earth

© 2018 AfrGIS (Pty) Ltd.
Image © 2018 DigitalGlobe
© 2018 Google

400 m

Locality Map

Legend

- Concordia
- 📌 Concordia South



Google Earth

© 2018 A/IOIS (Pty) Ltd.
© 2018 Google
Image © 2018 DigitalGlobe












100 m

Description

The proposed site (orange dot) is not located within a CBA or ESA.



Legend

-  Namakwa Biodiversity Sector Plan
-  Local municipalities - LUDS
- Namakwa - Aquatic CBA map
 -  Critical Biodiversity Area (type 1)
 -  Critical Biodiversity Area (type 2)
 -  Ecological Support Areas
- Namakwa - Terrestrial CBA map
 -  Critical Biodiversity Area (type 1)
 -  Critical Biodiversity Area (type 2)
 -  Ecological Support Areas
- Namakwa - Report Aquatic CBA map legend
 -  CBA aquatic (type 1)
 -  CBA aquatic (type 2)
 -  Ecological Support Areas aquatic

1: 36 112



2016 Northern Cape Critical Biodiversity Areas Map

Description

The proposed site is not located within a CSA or ESA.



Legend

Northern Cape Critical Biodiversity Areas 2016

- Critical Biodiversity Area One
- Critical Biodiversity Area Two
- Ecological Support Area
- Other Natural Areas
- Protected Area
- South African parent farm cadaster
- Addo Biodiversity Conservation Plan
- Cape Winelands DMA Biodiversity Assessment
- Cape Town Biodiversity Network
- Central Karoo Biodiversity Assessment
- Eastern Cape Biodiversity Conservation Plan
- FSP Bergivier
- FSP Breede Valley
- FSP Cederberg
- FSP Hesseque
- FSP Langeberg
- FSP Matzikama
- FSP Mossel Bay
- FSP Saldanha Bay
- FSP Witzenberg
- Garden Route Biodiversity Sector Plan
- Gauteng C Plan
- KwaZulu-Natal Systematic conservation Plan
- Little Karoo Biodiversity Assessment
- Mpumalanga Biodiversity Conservation Plan

1: 9 028



0,5 0 0,25 0,5 Kilometers

WGS_1984_Web_Mercator_Auxiliary_Sphere
© Latitude Geographics Group Ltd

This map is a user generated static output from an internet mapping site and is for reference only. Data layers that appear on this map may or may not be accurate, current, or otherwise reliable.

THIS MAP IS NOT TO BE USED FOR NAVIGATION

