































Title: **FIGURE 3**
Zoning map

Property:
Portion 42 of the Farm Orange Fall No. 16,
Kenhardt RD, Kai !Garib Local Municipality,
Northern Cape Province

Zonings			
	Institutional Zone I		Institutional Zone I
	Agricultural Zone I		Institutional Zone II
	Agricultural Zone II		Institutional Zone III
	Residential Zone I		Resort Zone
	Residential Zone II		Open Space Zone I
	Residential Zone III		Open Space Zone II
	Residential Zone IV		Open Space Zone III
	Business Zone I		Transport Zone I
	Business Zone II		Transport Zone II
	Business Zone III		Transport Zone III
	Business Zone IV		Transport Zone IV
	Business Zone V		Authority Zone I
	Industrial Zone I		Authority Zone II
	Industrial Zone II		Special Zone
	Industrial Zone III		Undetermined Zone

Municipality:



T. 054 461 6400
F. 054 461 6401
E. mcphersonv@kaigarib.gov.za
W. www.kaigarib.gov.za

Consultant:



MACROPLAN
TOWN & REGIONAL PLANNERS
YOUR PARTNERS IN PROFESSIONAL PLANNING SERVICES

054 332 3642
4A Murray Avenue, Upington 8801 macroplan@mweb.co.za
PO Box 987, Upington 8800 www.macroplan.info



Reference:
U/KAI/DN-AF/03

Scale: **1: 5000** Design: **J. Bruwer**

Date: **March 2016** Drawn: **J. Bruwer**

