






Department of Water and Sanitation - Tweefontein Gauging Weir Development, Bothaville, Free State Province

Site Sensitivity Map

Legend

-  Weir footprint
-  Upstream & downstream coffer dam
-  LB Site camp
-  RB Construction site camp
-  Riparian zone

DATUM: WGS 84
PROJECTION: Geographic
DATE: March 2023
SCALE: 1: 2 000

Prepared by: 
Ecological Specialist Services
Leave a future behind

Prepared for: 
CONSULTANTS
ENVIRONMENTAL & SOCIAL SCIENTISTS

