












# Skuitdrift Solar Energy Facility, Northern Cape Province




## Cumulative Map

### Legend

-  Existing Substation
-  Existing Powerline
-  National route
-  Main road
-  Perennial river
-  Non-Perennial river
-  National Boundary
-  Skuitdrift Solar Energy Facility - Affected property
-  Skuitdrift Solar Energy Facility - Project Site

### Other Solar Energy Facilities (SEF):

(illustrations based on affected properties and not project site)

-  Khoi-Sun SEF, NC Province
-  Southern Cross SEF, NC Province
-  Tutwa SEF, NC Province



Scale: 1:320 505  
Projection: LO19, CGS\_WGS\_1984  
Map Ref.: Skuitdrift Cumulative map - 19.05.16

