







# Department of Water and Sanitation - Tweefontein Gauging Weir Development, Bothaville, Free State Province

## Conservation Status Map

### Legend

-  Weir footprint
-  Upstream & downstream coffer dam
-  LB Site camp
-  RB Construction site camp

### Conservation Categories

-  ESA 1
-  ONA

DATUM: WGS 84  
PROJECTION: Geographic  
DATE: March 2023  
SCALE: 1: 4 000

Prepared by:   
Ecological Specialist Services  
*Leave a future behind*

Prepared for:   
CONSULTANTS  
ENVIRONMENTAL & SOCIAL SCIENTISTS

