



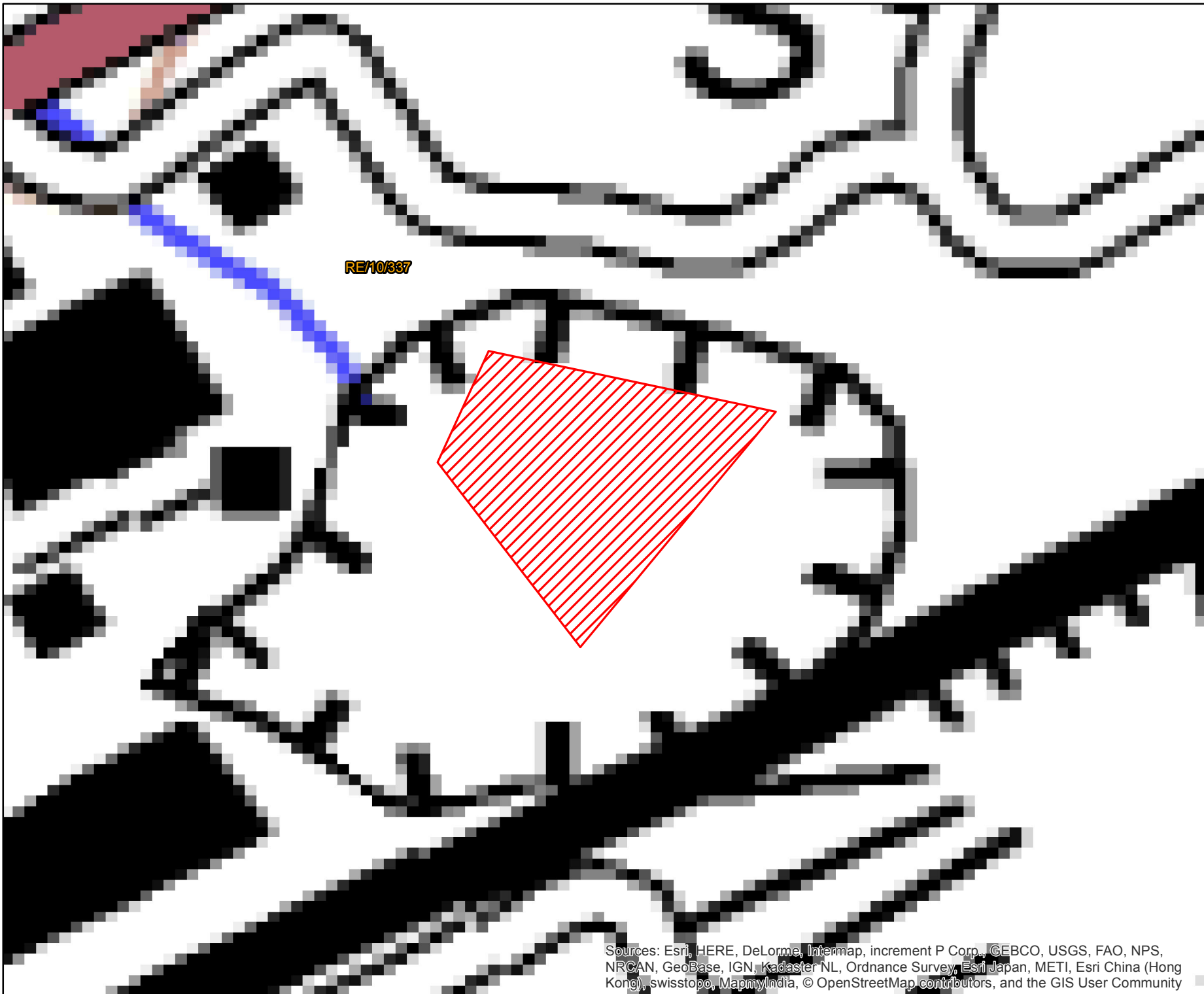


**TUBATSE CHROME
(PTY) LTD**
SITE PLAN - ALTERNATIVE 3

Legend

-  Alternative Site 3
-  Farm Portion
-  Buildings
-  Contours



0 8 16 24 32 40

Metres

DATA SOURCE:
SOUTH AFRICAN DEPARTMENT OF RURAL
DEVELOPMENT AND LAND REFORM-
CHIEF DIRECTORATE: NATIONAL GEO-SPATIAL
INFORMATION

PROJECTION: WGS 31 HARTEBEE SHOEK 1984

PROJECT TITLE:
SAMANCOR BOILER

PROJECT NO: 47135

SCALE: 1:2,000 AT A4 DATE: 2016/07/15

DRAWN BY: SABELO DUBE FIGURE NO: 1

REVIEWED BY: ASHLEA STRONG



WWW.WSP-PB.COM

DISCLAIMER

The information on this figure was derived from various digital databases available to WSP Environmental (Pty) Ltd. All information is provided "as is" and it must be acknowledged that data, information, and maps are dynamic and in a constant state of maintenance, correction and update. WSP Environmental (Pty) Ltd cannot accept any responsibility for errors, omissions, or positional accuracy where it has not been directly responsible for the production of the data referenced. There are no warranties, expressed or implied, as to the use of this information, including the warranty of merchantability or fitness for a particular purpose. Notification of any errors will be appreciated.

Sources: Esri, HERE, DeLorme, Intermap, increment P Corp., GEBCO, USGS, FAO, NPS, NRCAN, GeoBase, IGN, Kadaster NL, Ordnance Survey, Esri Japan, METI, Esri China (Hong Kong), swisstopo, MapmyIndia, © OpenStreetMap contributors, and the GIS User Community