










**LEGEND**

-  Proposed Wind Turbine Generators
-  Proposed Laydown Areas
-  Proposed New Access Roads
-  Proposed Access Roads To Be Upgraded
-  Site Boundary
-  Servitude
-  (400 x 200m) Construction Camp / Laydown Area
-  Control Building
-  Proposed WEF Substation

PROJECT MULILO SPRINGBOK WIND POWER (PTY) LTD  
 MULILO SPINGBOK WIND ENERGY FACILITY

DETAIL Site Map Indicating Turbine Locations, Access Roads, Distribution Network, Substations Details and Reference Masts for 24 Wind Turbine Generators

Approved By  
 Drawn By C Hatzilambros  
 Designed By  
 Reviewed By

Scale 1 : 20 000  
 Date April 2016



Project No. S24 / Drg.No. S25-02 / Rev.

This drawing is not to be used in whole, or part, other than for the intended purpose and project as defined on this drawing. Refer to the contract for full terms and conditions.