






# Farm De Eelt no 26 proposed vineyard cultivation area

## Vegetation Map: Farm De Eelt no 26

### Legend

-  Project boundary
-  Pipeline alternative 1
-  Pipeline alternative 2

### Vegetation Type

-  Northern Upper Karoo
-  Upper Gariep Alluvial Vegetation

DATUM: WGS 84  
PROJECTION: GEOGRAPHIC  
DATE: AUGUST 2016  
SCALE: 1: 25 000

Prepared by:   
Today's Impact | Tomorrow's Legacy

Prepared for:  
**Mahoebé Eiendomme  
(Pty) Ltd**

