


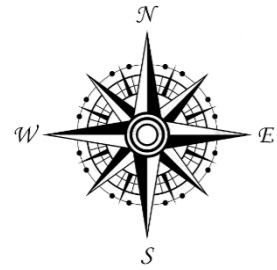


Ledgend

-  Off-stream dam
-  Location proposed for future croplands
-  Vegetation clearance & Soil Berm



WESTERN CAPE PROVINCIAL LOCALITY MAP



LAYOUT MAP: APPLICATION FOR RECTIFICATION IN TERMS OF SECTION 24G OF THE NATIONAL ENVIRONMENTAL MANAGEMENT ACT (ACT 107 OF 1998) FOR THE UNLAWFUL COMMENCEMENT VEGETATION CLEARANCE AND TOPSOIL DISTURBANCE OF MORE THAN 1 HECTARE, THE CONSTRUCTION OF AN EMBANKMENT WITHIN 32 METERES OF THE GROOT RIVER AND THE DEVELOPMENT OF AN OFF-STREAM STORAGE DAM ON THE FARM ZUURBERG NO. 288, LADISMITH, WESTERN CAPE PROVINCE.



Satellite Layout Map

GPS
 -33 ° 33 ' 7.42 " S
 21 ° 7 ' 9.74 " E

Project No.:
 2018 - 10