






THE PROPOSED QUARRY AREA IS 4.43 ha
 PROPOSED QUARRY POSITION IS

LAT 31.668 612 and
 LONG 23.674 092

LEEUFONTEIN QUARRY
 The quarry is situated roughly 32km North West of the town Murraysburg
 The quarry is accessible through existing farm roads from the R63

Legend

-  LEEUFONTEIN QUARRY
-  LEEUFONTEIN QUARRY
-  LEEUFONTEIN QUARRY ACCESS ROAD
-  Saps -
-  Victoria West



| | | | | |
|---|---|---------------------------------------|---|---|
| DRAWN BY Hannes vd Berge CONCOR INFRASTRUCTURE | APPROVED BY REGIONAL MANAGER of the DMR | DRAWN FOR CONCOR INFRASTRUCTURE | PROJECT LEEUFONTEIN QUARRY SCALE : 1 / 3500 DATE 23/3/2021 | NOTES MISTHOEK TRUST LEEUFONTEIN nr 6 MURRAYSBURG DISTRICT BEAUFORT WES MUNICIPALITY SYSTEM S - 360 - L023 - WGS |
|---|---|---------------------------------------|---|---|