

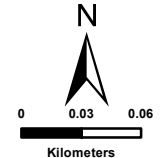


DANNHAUSER DURNACOL

ENVIRONMENTAL SENSITIVITIES

Legend

-  Site Boundary
-  Potential Cemetery Site
-  Wetlands
-  Wetlands 30m Buffer
-  Grave Site
-  Grave Site 10m Buffer
-  Heritage Sites
-  Heritage Sites 10m Buffer

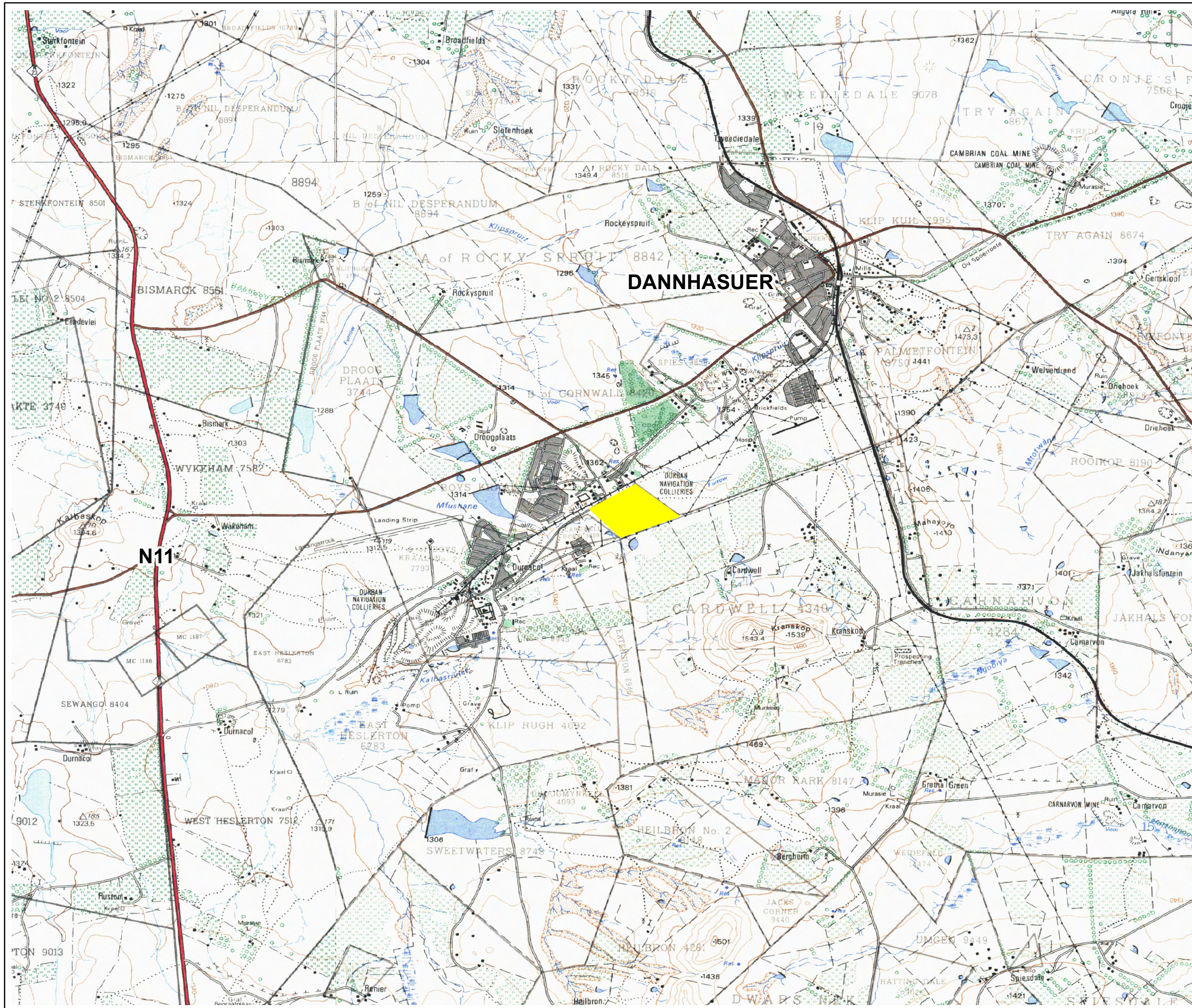


SIVEST
 ENVIRONMENTAL DIVISION
 4 PENCARROW CRESCENT
 LA LUCIA RIDGE OFFICE ESTATE
 UMHLANGA ROCKS
 SOUTH AFRICA
 Phone: +27 31 581 1500
 Fax: +27 31 566 2371
 e-mail: info@sivest.co.za

Project No 16482	Prepared By MG	Date 23/07/2021
Map Ref No 16482/T_T2	Revision 0	Date

"COPYRIGHT IS VESTED IN SIVEST IN TERMS OF THE COPYRIGHT ACT (ACT 98 OF 1978) AND NO USE OR REPRODUCTION OR DUPLICATION THEREOF MAY OCCUR WITHOUT THE WRITTEN CONSENT OF THE AUTHOR"

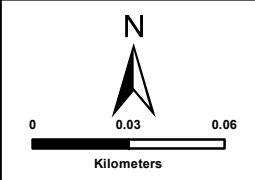
THIS MAP HAS BEEN PREPARED UNDER THE CONTROLS ESTABLISHED BY THE SIVEST QUALITY MANAGEMENT SYSTEM WHICH HAS BEEN CERTIFIED ISO 9001:2015 COMPLIANT



DANHAUSER DURNACOL
DANHAUSER LOCAL MUNICIPALITY
LOCALITY

Legend

 Site Boundary



SIVEST
 ENVIRONMENTAL DIVISION
 4 PENCARROW CRESCENT
 LA LUCIA RIDGE OFFICE ESTATE
 UMLHANGA ROCKS
 SOUTH AFRICA
 Phone: +27 31 581 1500
 Fax: +27 31 586 2371
 e-mail: info@sivest.co.za

Project No 16482	Prepared By MG	Date 29/10/2021
Map Ref No 16482/T_2	Revision 0	Date

"COPYRIGHT IS VESTED IN SIVEST IN TERMS OF THE COPYRIGHT ACT (ACT 98 OF 1978) AND NO USE OR REPRODUCTION OR DUPLICATION THEREOF MAY OCCUR WITHOUT THE WRITTEN CONSENT OF THE AUTHOR"

THIS MAP HAS BEEN PREPARED UNDER THE CONTROLS ESTABLISHED BY THE SIVEST QUALITY MANAGEMENT SYSTEM WHICH HAS BEEN CERTIFIED ISO 9001:2015 COMPLIANT