

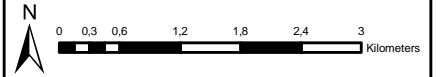
Existing Gravel Road to Louisvale

Existing Gravel Road to Kenhardt

Portion 3 of Farm 120  
Gemsbokbult

**Notes**

- Map Scale is 1 : 75 000 when printed on A4.
- Aerial Image courtesy of Google Earth Pro 2016.
- Imagery date July 2013.
- Data Source: SANBI BGIS 2014.



**Map Index**



**National Freshwater Ecosystem Priority Areas**

AMDA Alpha PV Solar  
Portion 1 of Farm No. 121 N'Rougas Zuid, Strausheim

**Legend**

- Alpha Proposed Grid Connection
- Alpha Access Road
- Alpha Proposed PV Footprint
- Portion 1 of Farm No. 121 N'Rougas Zuid

**NFEPA Wetlands 2014**

**Type, Condition**

- Natural, AB
- Natural, C
- Natural, Z1
- Natural, Z2
- Artificial, Z3

Drawn	Checked	Date	Reference
Wynand Loftus	Dale Holder	April 2016	KAI388



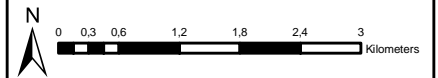
Existing Gravel Road to Louisvale

Existing Gravel Road to Kenhardt

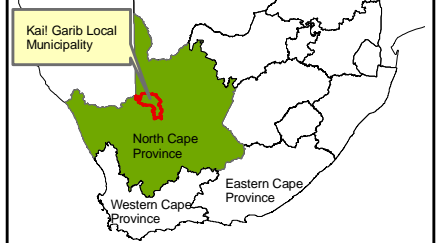
Portion 3 of Farm 120 Gembokbult

**Notes**

- Map Scale is 1 : 75 000 when printed on A4.
- Aerial Image courtesy of Google Earth Pro 2016.
- Imagery date July 2013.
- Data Source: SANBI BGIS 2014.



**Map Index**



**SANBI Land Cover**

AMDA Alpha PV Solar  
Portion 1 of Farm No. 121 N'Rougas Zuid, Strausheim

**Legend**

- Alpha Proposed Grid Connection
- Alpha Access Road
- Alpha Proposed PV Footprint
- Portion 1 of Farm No. 121 N'Rougas Zuid

**SANBI Land Cover**

- Cultivation
- Degraded
- Natural
- Urban Built-up
- Waterbodies

Drawn	Checked	Date	Reference
Wynand Loftus	Dale Holder	April 2016	KAI388



Existing Gravel Road to Louisvale

Portion 3 of Farm 120  
Gemsbokbult

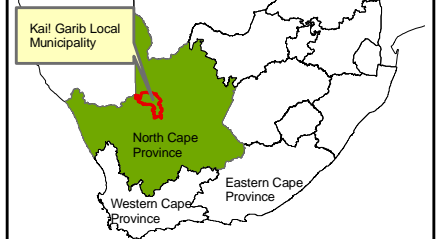
Existing Gravel Road to Kenhardt

### Notes

- Map Scale is 1 : 75 000 when printed on A4.
- Aerial Image courtesy of Google Earth Pro 2016.
- Imagery date July 2013.
- Data Source: Mucina & Rutherford (2006).



### Map Index



### Vegetation Type & Ecosystem Status

AMDA Alpha PV Solar  
Portion 1 of Farm No. 121 N'Rougas  
Zuid, Strausheim

### Legend

- Alpha Proposed Grid Connection
- Alpha Access Road
- Alpha Proposed PV Footprint
- Portion 1 of Farm No. 121 N'Rougas Zuid

### Vegetation Type, Ecosystem Status

- Bushmanland Arid Grassland, Least threatened
- Bushmanland Vloere, Least threatened

Drawn	Checked	Date	Reference
Wynand Loftus	Dale Holder	April 2016	KAI388

