



No.	Description of the location of notice	Coordinates
3.	Pit Latrine filled with underground water.	25°42'56.86"S, 28°17'23.34"E
		
4.	Spring river cutting in the middle on one of the tenant business area.	25°42'56.02"S, 28°17'25.38"E
		

No.	Description of the location of notice	Coordinates
5.	Spring water meets with the Hartbeesspruit within the site.	25°42'55.50"S, 28°17'24.58"E



6.	Putting up site notice by a busy area adjacent to the site earmarked for low cost housing development.	25°42'41.85"S, 28°17'18.02"E
----	--	------------------------------



No.	Description of the location of notice	Coordinates
7.	Site Notice placed at Silverton library	25°44'00.02"S, 28°17'50.34"E



8.	Site Notice placed at Silverton library	25°44'00.02"S, 28°17'50.34"E
----	---	------------------------------





No.	Description of the location of notice	Coordinates
9.	Site Notice put up opposite in front of the business area, along Derdepoort Road.	25°42'51.75"S, 28°17'22.68"E



10.	Site very grassy, two wetlands and a couple of trees next to the train station.	25°42'54.68"S, 28°17'13.69"E
-----	---	------------------------------



No.	Description of the location of notice	Coordinates
11.	Building rubble dumped by the site.	25°42'52.19"S, 28°17'12.74"E
		
12.	Powerlines within the proposed site.	Centre
		

No.	Description of the location of notice	Coordinates
13.	Site adjacent to the Koedoespoort Train Station	25°42'56.81"S, 28°17'51.44"E

