







Photo record of the proposed site and its surroundings

| | | |
|--|--|--|
|  |  |  |
| <p>North West</p> | <p>Northern direction of the site</p> | <p>Viewed from the north east of the site</p> |
|  | <p style="text-align: center;">26° 06' 51.75" S 28° 01' 10. 48" E</p> |  |
| <p>Western direction of the site (Wetland)</p> | <p>Centre of site</p> | <p>Eastern direction of site</p> |



Additional photographs showing the surroundings



Existing Bridge to be expanded



Conrad Bridge




Existing Conrad Bridge viewed from beneath



Overview of stream with built up area in the background



Overview of the stream (Braamfontein Spruit)



Polluted Stream

| | | |
|--|---|--|
|  |  |  |
| <p>Exotic plant species dominating the site</p> | <p>Built up area in the background</p> | <p>Exotic plant species</p> |
|  |  |  |
| <p>The stream (Braamfontein Spruit) on site</p> | <p>Vegetation associated with the riparian area</p> | <p>Overview of Conrad Drive</p> |