





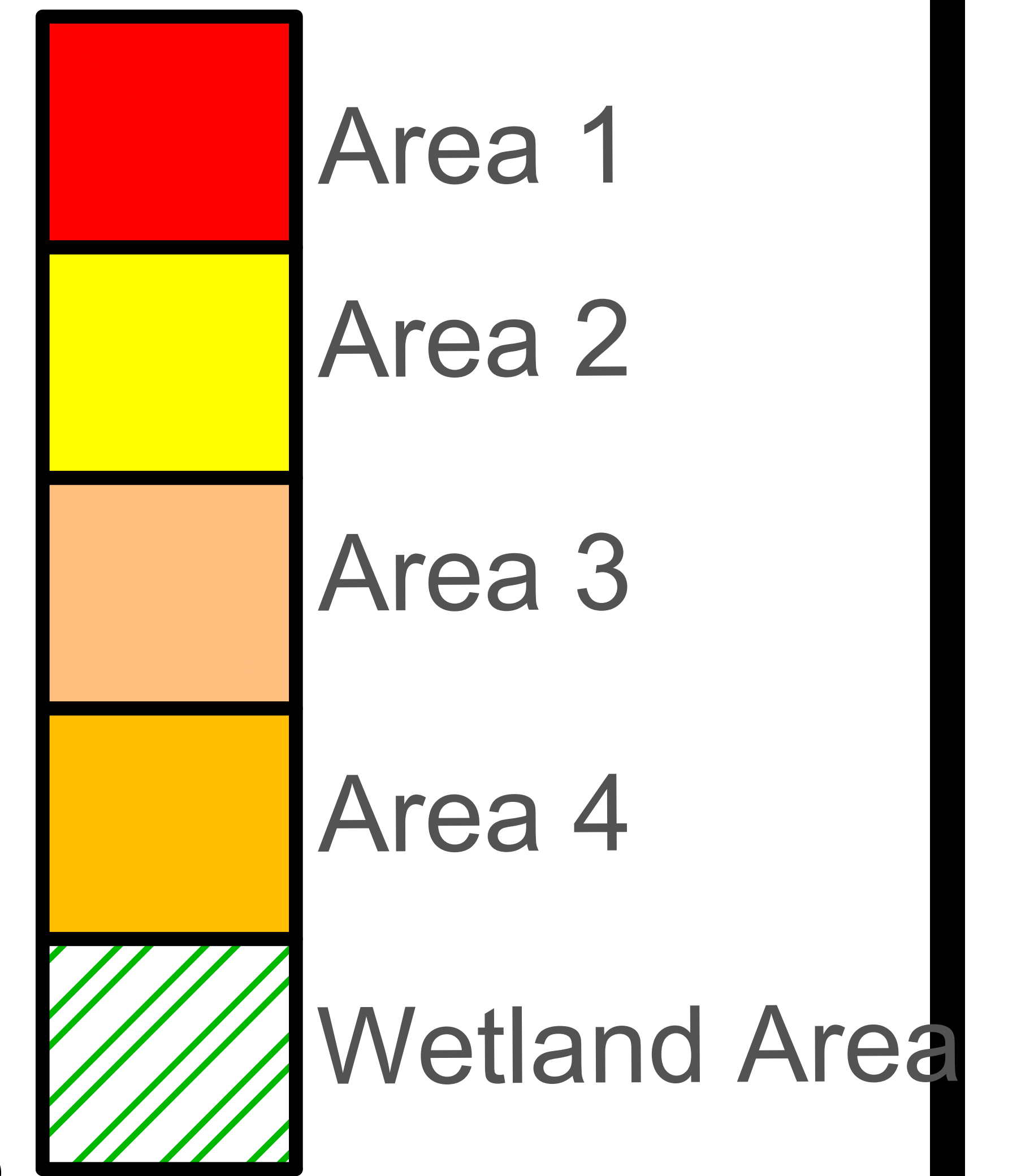
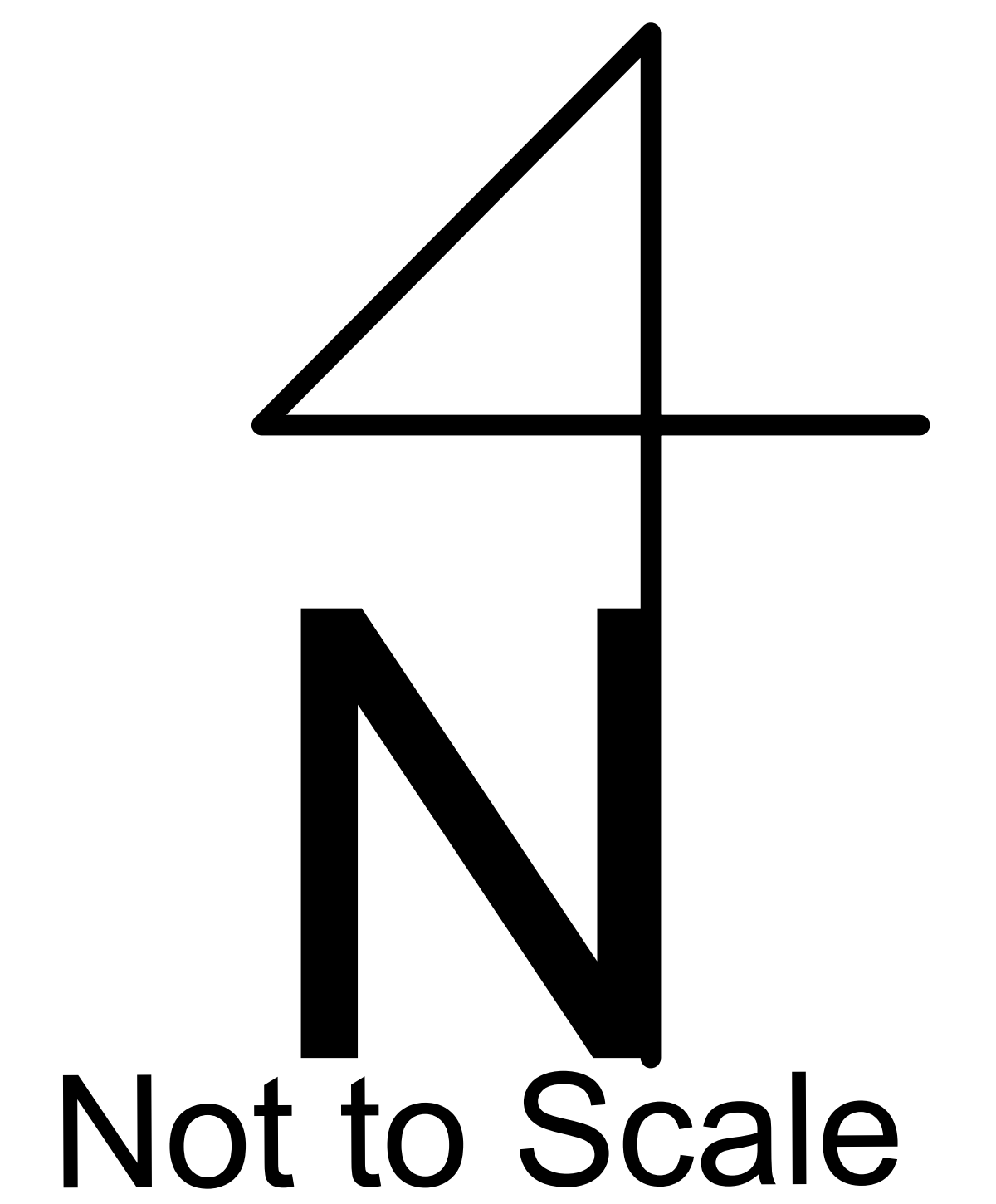
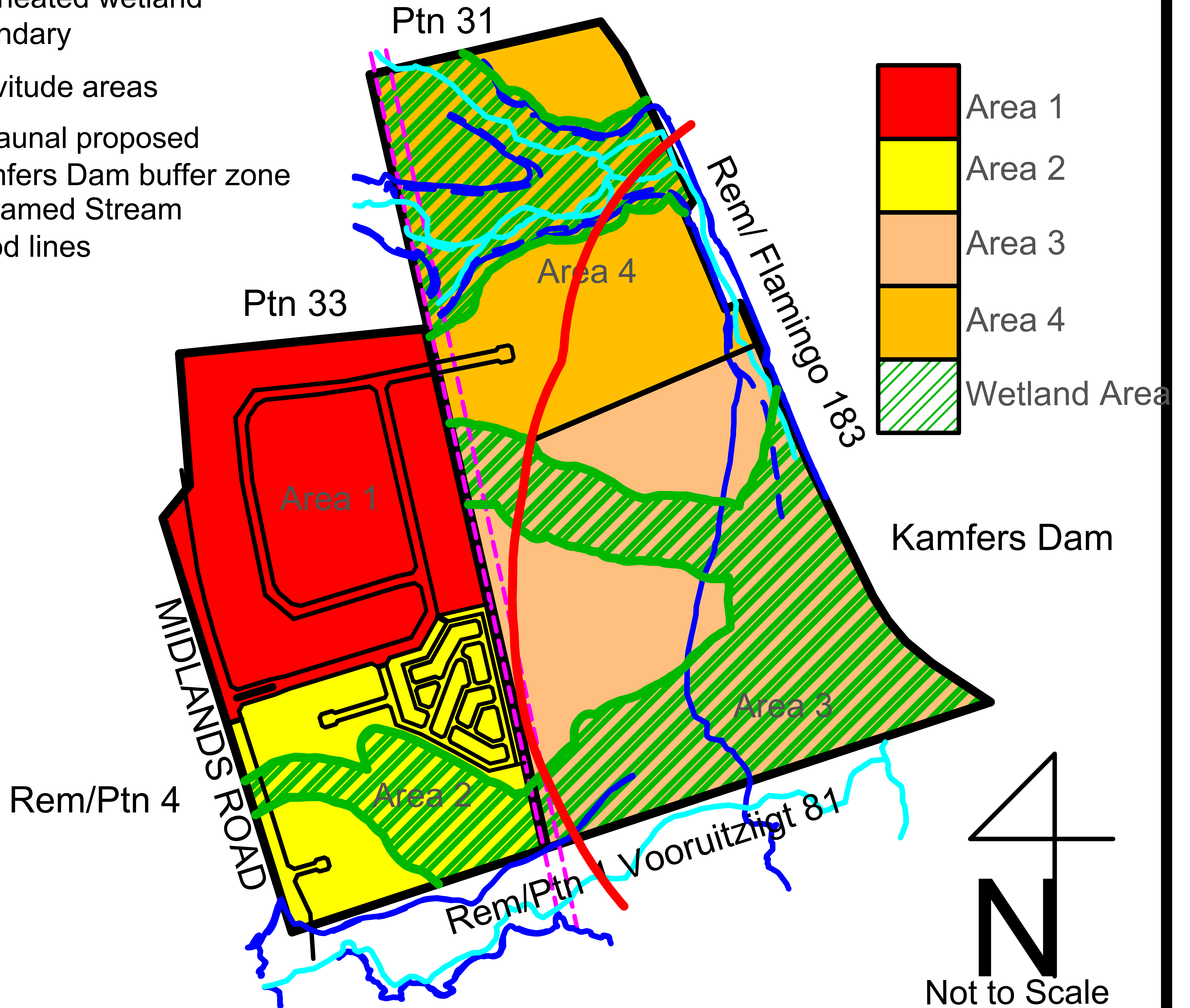


REFERENCE PLAN

-  Delineated wetland boundary
-  Servitude areas
-  Avifaunal proposed
-  Kamfers Dam buffer zone
-  Unnamed Stream
-  Flood lines



Area 1
Area 2
Area 3
Area 4
Wetland Area



N
Not to Scale