









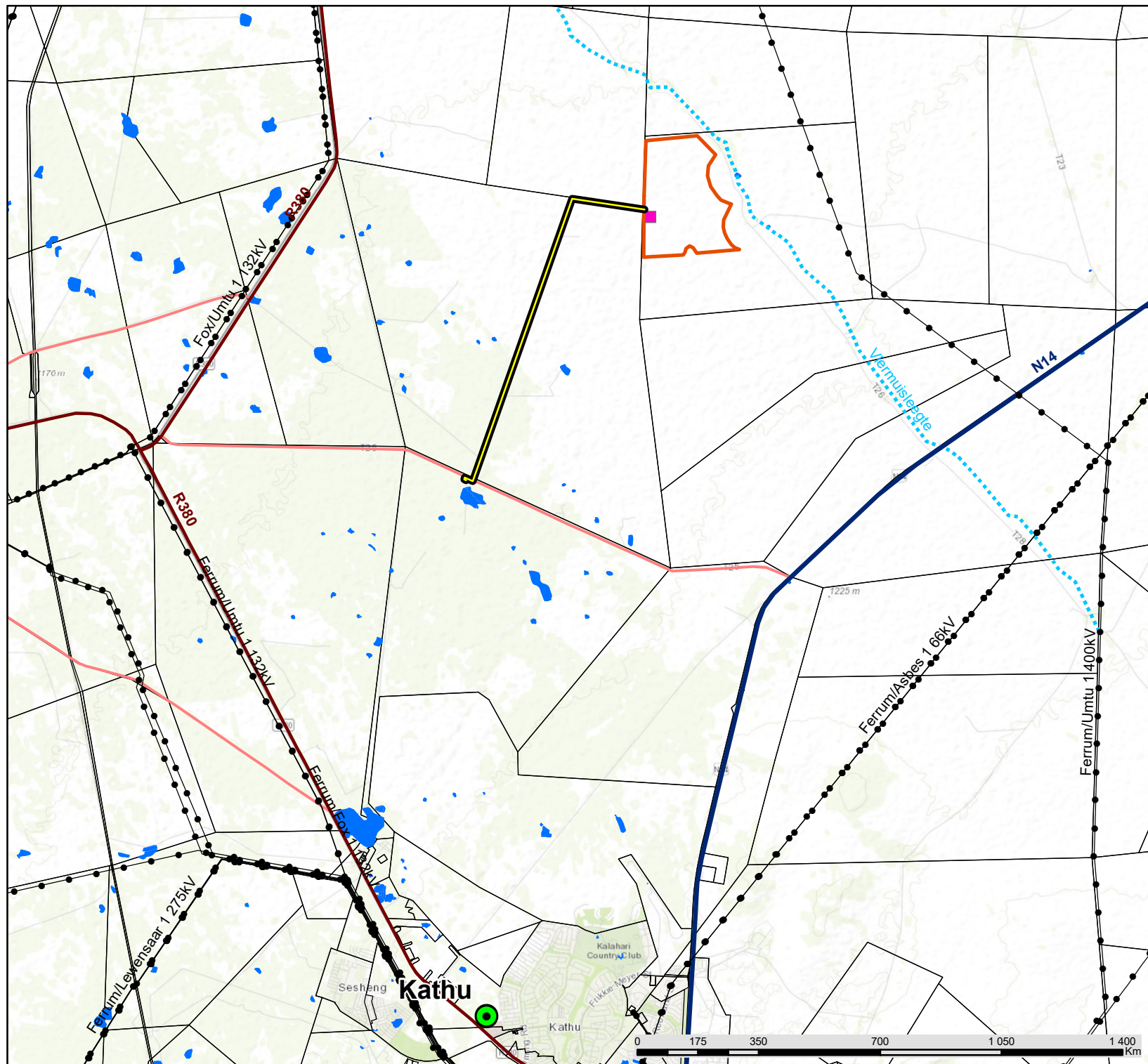


Thermal Dual Fuel Facility at Hyperion PV SEF Northern Cape

Locality Map

Legend

-  Proposed Access Road
-  Existing Power Line
-  National Route
-  Regional Road
-  Main Road
-  Non-perennial River
-  Authorised Hyperion PV SEF
-  Proposed Thermal Dual Fuel Plant
-  NFEPA Wetland
-  Farm Portion



Scale: 1: 106 000
 Projection: LO23
 Ref: Hyperion Dual Fuel Thermal Facility Locality

