


Appendix B

Photographs


- Photographs taken in all 8 major wind directions
- Other photographs taken during site visit – accommodation, structures, dilapidated buildings, camping area, caravan park, waste dumping, hotel, roadhouse, car dealership



North: Facing the northern boundary and permanent accommodation on site



North-east: Facing permanent accommodation types



East: Facing the hotel on the project area



South-east: Facing an entertainment area for the camping and caravan residents



South: Continuation of the entertainment area



South-west: Entertainment area and bathroom facilities



West: Facing camping and caravan stands on the project area



North-west: Continuation of the stands with the ridge area visible on the western boundary

Plate1: Photos taken in all eight major wind directions from centre of site



Plate 2: Photos taken of permanent accommodation structures on site



Plate 3: Pollution and dilapidated buildings on site





Plate 4: Caravan and camping facilities on site






Plate 5: Commercial businesses on site