

Appendix B

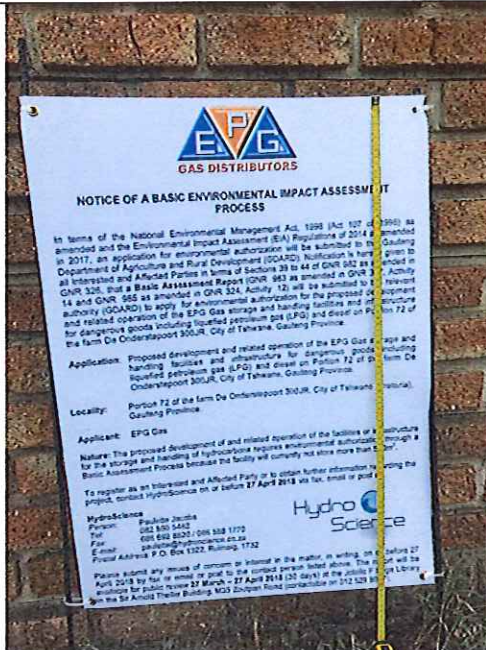
Photographs

EPG GAS

Photographs taken on 2018-02-15 and 2018-02-21

Erf 125, Klerksoord X2

NOTICES



Size of notice (800mm X 600mm)

Wording of notice



Location of notice 1: Facing Ametis Street against boundary wall at entrance gate.
25° 38' 01.3" South; 28° 07' 55.8" East



Location of notice 2: Facing Ametis Street against boundary wall next to entrance gate at electrical pole.
 $25^{\circ} 38' 02.0''$ South; $28^{\circ} 07' 55.7''$ East

SURROUNDING THE PROPERTY



Electrical infrastructure in front of property



Erf 136, Structural Precast Elements (S.P.E.)
 across the road (Ametis) east from the site.



Erf 136, S.P.E. across the road (Ametis) east from the site.



Mobile tuck shop in Ametis street (in front of S.P.E. property)



Tsipe Engineering property to south east of site



Scrap yard and motor parts property adjacent south of site



Looking up Ametis street (south to north) with scrap yard to left (west) and Tsipe Engineering and S.P.E. to right (east); north of R566



School (Princess Park Rosslyn) to north east of site




Granite facility and accommodation adjacent north of site



Signboard seen along the road



Down Ametis street from site looking south towards R566.



Businesses in Willem Cruywagen Street – west of the site



ON SITE




Entrance with gate; surrounded by wall.



Weighbridge to be upgraded



Offices building south of weighbridge to remain for use



Steel frame to be demolished



Building to be demolished




Building south of steel frame to be demolished





Temporary wooden houses for security personnel sleeping on the property (western end of property) and carport (bottom right) to be demolished



Dumping of waste on property



Dumping of bricks on site and property to west



Building from previous business to be demolished

VIEWS FROM CENTRE OF SITE
25° 38' 02.8" South; 28° 07' 53.7" East



Looking east towards entrance, Ametis Street and S.P.E.



Looking south east (steel frame to be demolished)



Looking south (steel frame and building to be demolished) towards property's southern boundary bordering scrap yard



Looking south west towards wooden houses of security personnel



Looking west towards western boundary of property and carport



Looking north west towards bordering property (roofs of building on neighbouring site seen)



Looking north towards northern boundary but view obstructed by building to be demolished



Looking north east towards office building to remain