


Northwest




Bordering the Sandspruit River



Northeast




Western property boundary and neighbouring property



Irrigation operations on centre of property



Water canals on eastern boundary



Southwest



Existing homestead and water canal on southern boundary



Artificial wetland and existing shed on property

