







SITE INDICATIVE PHOTOGRAPHS OF THE PROPOSED SERVICES STATION AND ASSOCIATED INFRASTRUCTURE DEVELOPMENT, PIENAARSRIVIER, BELA-BELA MUNICIPALITY.

	
<p>Figure 1. Road reserve of D626 adjacent to the proposed development site.</p>	<p>Figure 2. Proposed road D626 to be upgraded with the Pienaarsrivier Primary School located towards the North of the proposed development (on the left-hand side of this photo) and the N1 located toward the East.</p>
	
<p>Figure 3. View of the proposed development site from Catanho Street (Eastward).</p>	<p>Figure 4. View of the proposed development site from the road D626 (Southward).</p>
	
<p>Figure 5. View of the proposed development site from the future Marcelle Street (Northward).</p>	<p>Figure 6. Catanho Road upon which one of the access roads are proposed to lead into.</p>