

APPENDIX C

PHOTOGRAPHS

- Existing structures and operations
- Views from area planned for feedlot extension


PROPOSED EXPANSION OF A FEEDLOT ON PORTION 4 OF THE FARM VLAKNEK 472JP,
DITSOBOTLA LOCAL MUNICIPALITY, NORTH WEST PROVINCE

PHOTOGRAPHS TAKEN ON 2018-10-09


Existing structures and operations



Accommodation: House of owner (not permanently occupied) – left is view from feedlot and right is front view



Accommodation: Workers – only six (6) workers stay on this farm; other workers stay on other farms in the area also belonging to the owner



Other buildings: Building left is used for on-site slaughtering (slaughtering is generally done in Koster at the owner's abattoir); Building right is the workshop (maintenance of farm equipment)



Feed: Store for storage of feeds



Molasses storage tank



Storage of feed at the back of feedlot (covered with plastic to prevent rain infiltration and tyres to keep plastic in place)



Hay bales stored for feed



Chicken manure stored for mixing into feed



Manure from cattle stored – used on agricultural fields and supplied to external parties for use in gardens



Views of the farm structures and feedlots from the R53 – left towards structures and right towards feedlot



West of R53: The portion of the property located to the west of the R53 is used for maize growing and contains the water supply borehole. Borehole location: 25° 56' 07.1" South; 26° 35' 37.3" East



Water reservoirs at house (left) and at feedlot (right)



Farm equipment




Loading bank – to take cattle off site to abattoir



Current feedlots – between 300 and 500 cattle in feedlots. Right is the medical booth for treatment of cattle by veterinarian

Views from centre point of expansion area (25° 56' 13.7" South; 26° 35' 59.0" East)



Looking north towards poultry farm




Looking north east




Looking east (back to R53)




Looking south east



Looking south towards existing feedlot



Looking south west – existing feedlot still visible and R53 coming into view



Looking west towards R53



Looking north west