

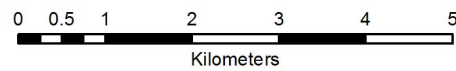


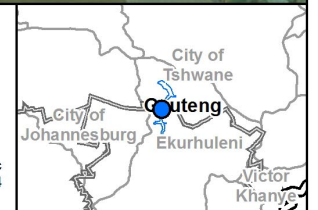


Gauteng - Gauteng North - Rietvlei Dam Nature Reserve - A21A-01

-  Quaternary Boundary
-  Wetland Boundary





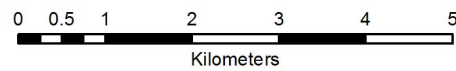
Co ordinate system : Geographic
Datum : WGS84



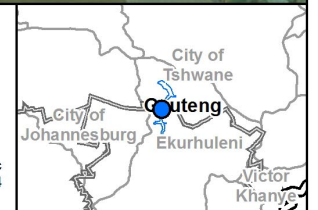


Gauteng - Gauteng North - Rietvlei Dam Nature Reserve - A21A-01

-  Quaternary Boundary
-  Wetland Boundary





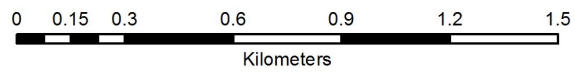
Co ordinate system : Geographic
Datum : WGS84





Gauteng - Gauteng North - Doornrandjies 3 - A21C-03

-  Quaternary Boundary
-  Wetland Boundary





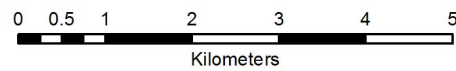
Co ordinate system : Geographic
Datum : WGS84



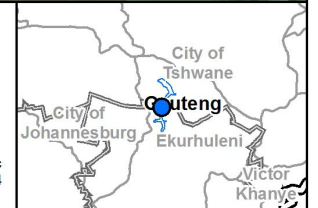


Gauteng - Gauteng North - Rietvlei Dam Nature Reserve - A21A-01

-  Quaternary Boundary
-  Wetland Boundary





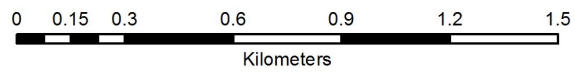
Co ordinate system : Geographic
Datum : WGS84





Gauteng - Gauteng North - Doornrandjies 3 - A21C-03

-  Quaternary Boundary
-  Wetland Boundary





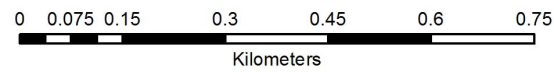
Co ordinate system : Geographic
Datum : WGS84





Gauteng - Gauteng North - Colbyn - A23A-12

-  Quaternary Boundary
-  Wetland Boundary



Co ordinate system : Geographic
Datum : WGS84

