

NOTICE OF ENVIRONMENTAL IMPACT ASSESSMENT PROCESS

PUBLIC PARTICIPATION PROCESS

CONSTRUCTION OF THE PROPOSED WOODHOUSE SOLAR 1 AND WOODHOUSE SOLAR 2 PV FACILITIES AND ASSOCIATED INFRASTRUCTURE NORTH WEST PROVINCE

Project Name:	Applicant:	DEA Reference No.
Woodhouse Solar 1 PV Facility	Genesis Woodhouse Solar 1 (Pty) Ltd	14/12/16/3/3/2/863
Woodhouse Solar 2 PV Facility	Genesis Woodhouse Solar 2 (Pty) Ltd	14/12/16/3/3/2/865

Proposed Activity: The construction of two solar PV facilities, each with a contracted capacity of up to 100 MW. The development footprint for each facility is ~300 hectares in extent.

Location: Remaining Extent of the farm Woodhouse 729, ~ 10 km south east of Vryburg in the Naledi Local Municipality, Dr Ruth Segomotsi Mompati District Municipality, North West Province.

Environmental Impact Assessment Process: In terms of Sections 24 and 24D of the National Environmental Management Act (No 107 of 1998), as read with the EIA Regulations (2014) of GN R982 to GN R985, a Scoping and Environmental Impact Assessment (EIA) is required to be undertaken for the proposed projects. Savannah Environmental is undertaking the required environmental assessment and public participation process.

EIA Reports Available for Review: EIA Reports have been prepared for each of the abovementioned projects and are available for review and comment as follows:

- **Woodhouse Solar 1 PV Facility: 3 May 2016 – 2 June 2016**
- **Woodhouse Solar 2 PV Facility: 5 May 2016 – 6 June 2016**

The EIA Reports can be viewed at the Vryburg Public Library (Stella Road, Vryburg). The reports are also available for download on www.savannahsa.com/projects.

Public Meeting: All interested and affected parties are invited to attend a public meeting to be held on **Thursday 19 May 2016 at 18:00 at the Banquet Hall, cnr. Market and De la Rey Streets, Vryburg.**

To obtain further information and register on the project database, please submit your name, contact information and interest in the project, in writing, to Savannah Environmental:

Gabriele Wood of Savannah Environmental

Post: PO Box 148, Sunninghill, 2157
Johannesburg
Tel: 011 646 3237 | Fax: 086 684 0547
Email: gabriele@savannahsa.com
Website: www.savannahsa.com



Kennisgewings/ Legal Notices

KENNISGEWING VAN GEREGETELIKE VERKOPE

IN DIE LANDDROSHOF VIR DIE DISTRIK BOTHAVILLE GEHOUTE BOTHAVILLE. SAAKNR: 209/15. In die saak tussen PBD BOEREDIENSTE (PTY) LTD EISER en PIETER SWANEPOEL N.O. VERWEERDER. Kragtens 'n uitspraak in die Landdroshof van Bothaville en 'n Lasbrief vir Eksekusie uitgereik deur bogemelde Hof sal die ondervermelde goedere op 27 MEI 2016 om 10:00 te Krugerstraat 35, Wolmaransstad verkoop word aan die hoogste bieder: 1 x LG Mikrogolf Oond, 1 x Koffiemaker, 1 x Russel Hobbs Ketel, 1 x Safeway Toaster, 1 x J.A.SA Slow Cooker, 1 x Frying Pan, 1 x Logik Toaster, 1 x Telefunken TV, 1 x Bank, 1 x Eetkamerstel met Buffet, 1 x Drum Set, 1 x Oefenfiets, 1 x Klavier, 1 x 2 Wit Yskaste, 1 x Bruin hout tafel met stoele, 1 x bruin 6-sitplek bank, 1 x bruin 6-sitplek bank, 1 x Sony Musieksentrum, 1 x Klein wit waier, 1 x Snoekertafel, 1 x Groot gas loater, 1 x Wit LG yskas, 1 x Deyf Dubbeldeur yskas, 1 x 4-plaat gasstoof, 1 x Bruin eetkamerstel, 1 x Waterkoeler, 1 x Rooi-en-swart menger, 1 x Rooi Quad Bike, 1 x 2 Elektriese pompe, 1 x Hamer, 1 x LM water wa, 1 x Afval yster, 1 x 3 stoppel skoffels. GEDOEN EN GETEKEN te BOTHAVILLE op hierdie 29e dag van APRIL 2016. GP NIEUWUDT & VENNOTE PROKUREURS VIR EISER. VAN RIEBEECKSTRAAT 13, POSBUS 328, BOTHAVILLE, 9660. Tel: (056) 515 2121.

NOTICE OF SALE IN EXECUTION

IN THE MAGISTRATES COURT FOR THE DISTRICT OF MAQUASSI HILLS HELD AT WOLMARANSSTAD CASE NO: 169/2016. In the matter between: VAN NIEKERK EIENDOMME EXECUTION CREDITOR And CHRISTEL NICOLETTE MARAIS EXECUTION DEBTOR. PURSUANT to a judgement by the Magistrate WOLMARANSSTAD given on 08 APRIL 2016 the undermentioned goods will be sold on 27 MAY 2016 at 10H00 by public auction to be held at 35 KRUGER STREET, WOLMARANSSTAD (BEHIND AMINA FABRICS) by the Sheriff for the Magistrates Court, Wolmaransstad to the highest bidder for cash, namely: 2 x PANS, 6 x SOUP CUPS BLACK & WHITE, 6 x PUDDINGS, 20 x WATERGLASSES, 8 x COFFEE CUPS, 6 x PLATES BLACK & WHITE, 2 x VACUUM CARPET MACHINE, 2 x SLEEPER COUCH, 1 x TV STAND, 1 x SAMSUNG PLASMA BLACK, 1 x BROWN MIRROR, 1 x DVD SAMSUNG, SILVER TEA SET (ANTIQUE), 1 x OFFICE CHAIR. SIGNED AT WOLMARANSSTAD ON THE 06th DAY OF MAY 2016. COETZEE & VAN DER MERWE PO BOX 12, 30A KRUGERSTREET, WOLMARANSSTAD, 2630. TEL/FAX: (018) 596 1056/7 REF: MR VENTER/av



Pest Control

No track of any bugs!

- Termite expert • Rodent control
- Weed Control • Fumigation
- Garden Treatments

Ben 082 888 6972
Chris 082 801 4595



**Verkoop van:
HUISE
PLASE
PLOTTE**

Krugerstraat 33
Wolmaransstad
2630

Posbus 233
Wolmaransstad, 2630

Tel: 018 596 1165
Faks: 018 596 1687
E-pos: niekievn@telkomsa.net
www.vanniekerkproperties.co.za

**VAKANTE POS:
KASSIERE**

**By Sonop Onderdele
MIDAS**

Handig CV in by
Sonop Onderdele.
Prinsstraat 29,
Bloemhof

Sluitingsdatum: 27 Mei 2016

NOTICE OF ENVIRONMENTAL IMPACT ASSESSMENT PROCESS - PUBLIC PARTICIPATION PROCESS. CONSTRUCTION OF THE PROPOSED WOODHOUSE SOLAR 1 AND WOODHOUSE SOLAR 2 PV FACILITIES AND ASSOCIATED INFRASTRUCTURE, NORTH WEST PROVINCE

INFRASTRUCTURE NORTH WEST PROVINCE

Project Name:	Applicant:	DEA Reference No.
Woodhouse Solar 1 PV Facility	Genesis Woodhouse Solar 1 (Pty) Ltd	14/12/16/3/3/2/863
Woodhouse Solar 2 PV Facility	Genesis Woodhouse Solar 2 (Pty) Ltd	14/12/16/3/3/2/865

Proposed Activity: The construction of two solar PV facilities, each with a contracted capacity of up to 100 MW. The development footprint for each facility is ~300 hectares in extent.

Location: Remaining Extent of the farm Woodhouse 729, ~ 10 km south east of Vryburg in the Naledi Local Municipality, Dr Ruth Segomotsi Mompoti District Municipality, North West Province.

Environmental Impact Assessment Process: In terms of Sections 24 and 24D of the National Environmental Management Act (No 107 of 1998), as read with the EIA Regulations (2014) of GN R982 to GN R985, a Scoping and Environmental Impact Assessment (EIA) is required to be undertaken for the proposed projects. Savannah Environmental is undertaking the required environmental assessment and public participation process.

EIA Reports Available for Review: EIA Reports have been prepared for each of the abovementioned projects and are available for review and comment as follows:

- Woodhouse Solar 1 PV Facility: 3 May 2016 – 2 June 2016
- Woodhouse Solar 2 PV Facility: 5 May 2016 – 6 June 2016

The EIA Reports can be viewed at the Vryburg Public Library (Stella Road, Vryburg). The reports are also available for download on www.savannahsa.com/projects.

Public Meeting: All interested and affected parties are invited to attend a public meeting to be held on **Thursday 19 May 2016 at 18:00** at the Banquet Hall, cnr. Market and De la Rey Streets, Vryburg.

To obtain further information and register on the project database, please submit your name, contact information and interest in the project, in writing, to Savannah Environmental:

Gabriele Wood of Savannah Environmental
Post: PO Box 148, Sunninghill, 2157, Johannesburg
Tel: 011 646 3237 | Fax: 086 684 0547
Email: gabriele@savannahsa.com | Website: www.savannahsa.com



Hoërskool Schweizer-Reneke het 'n **POS BESKIKBAAR** vir die volgende vakke:
LEWENSORIËTERING Gr. 9 - 11
TEGNOLOGIE Gr.9

Die geskikte kandidaat moet in beide Engels en Afrikaans kan skoolhou.
Ons is 'n parallelmediumskool.

Kwalifikasies: Geldige onderwysgraad en/of akademiese graad en Onderwysdiploma. Geldige SACE sertifikaat

Vakke: Vakke soos bo genoem; ander vakke soos deur die Bestuur bepaal.
Tipe pos beskikbaar: Tydelik Departementele pos.

Sluitingsdatum: 13 Mei 2016
Diensaanvaarding: 1 Junie 2016

Stuur asb u CV aan hsr@absamail.co.za vir die aandag van: Mev Mariette de Villiers of skakel haar by 083 378 8667 vir verdere inligting.

ADOPTION OF THE 2016/2017 IDP AND BUDGET



EXPLORING PROSPERITY

Physical Address: Civic Centre
Patmore Road
Orkney

Postal Address: Private Bag X5017
KLERKSDORP
2570

Website: www.kaundadistrict.gov.za

E-mail: admin@kaundadistrict.gov.za

Notices is hereby given in terms of Sections 19, 21, and 25 of the Local Government: Municipal Systems Act No. 32, of 2000 read with Chapter 4 of the Local Government: Municipal Planning and Performance Regulations, 2001, Regulation no. 22605 and Section 24 of Local Government Municipal Finance Management Act 56 of 2003 that the Dr Kenneth Kaunda District Municipality will hold Special Council Meeting in the process of the approval (adoption) of the 2016 - 2017 IDP and the Budget. The meeting is scheduled as follows:

Date: 06 May 2016-IDP Representative Forum

Venue: City of Matlosana Council Chamber

Time: 10h00

**Date: 26 May 2016 – Special Council Meeting
(Adoption of the 2016/2017 IDP & Budget)**

Venue: Dr Kenneth Kaunda District Council Chamber

Time: 10h00

The Executive Mayor, Cllr. B.E. Moloi invites all stakeholders of the Municipality, members of the public, CBP's, government institutions, Labour organizations, non-governmental and community-based organizations to attend the scheduled meeting.

For more information you can contact Mr. Tshediso Mokatsane / Mr. Mosa Seleke, Tel: 018 473 8000/8114/8089

**MI MATTHEWS
MUNICIPAL MANAGER**

NOTICE OF ENVIRONMENTAL IMPACT ASSESSMENT PROCESS PUBLIC PARTICIPATION PROCESS

WOODHOUSE SOLAR 1 AND WOODHOUSE SOLAR 2 PV FACILITIES AND ASSOCIATED INFRASTRUCTURE, NORTH WEST PROVINCE

Project Names:

- » Woodhouse Solar 1 PV Facility
- » Woodhouse Solar 2 PV Facility

Applicants:

- » Genesis Woodhouse Solar 1 (Pty) Ltd
- » Genesis Woodhouse Solar 2 (Pty) Ltd

Location: Both facilities are planned on the Remaining Extent of the Farm Woodhouse 729, ~10km south east of Vryburg within the Naledi Local Municipality, North West Province.

Proposed Activity: The construction of two solar photovoltaic (PV) facilities, with a contracted capacity of up to 100MW each. The development footprint for each facility will be ~300ha in extent and will include the following infrastructure:

- » Arrays of PV panels with a capacity of up to 100MW
- » Mounting structures to support the PV panels.
- » On-site inverters and substation
- » A new 132kV power line between the on-site substation and the Eskom grid connection point. Three alternative grid connection options include the authorised Eskom Bophirima Substation, the existing Mookodi 400/132KV Substation and the existing Woodhouse 88/22KV Substation.
- » Cabling between the project components, to be laid underground where practical.
- » Offices and workshop areas for maintenance and storage.
- » Temporary laydown areas.
- » Internal access roads and fencing around the development area.

Application for Environmental Authorisation: In terms of Sections 24 and 24D of the National Environmental Management Act (No 107 of 1998), as read with Government Notice R982 - R985, a Scoping and EIA is required to be undertaken for the proposed projects.

Public Involvement Process: Savannah Environmental is undertaking the required environmental assessment and public participation process. To obtain further information and register on the project database, please submit your name, contact information and interest in the project, in writing, to Savannah Environmental:

Gabriele Wood of Savannah Environmental

Post: PO Box 148, Sunninghill, 2157
Johannesburg
Tel: 011 656 3237
Fax: 086 684 0547
Email: gabriele@savannahsa.com
Website: www.savannahsa.com



KENNISGEWING VAN 'N OMGEWINGSIMPAKEVALUERINGSPROSES OPENBARE DEELNAMEPROSES

WOODHOUSE SOLAR 1 EN WOODHOUSE SOLAR 2 FV-AANLEGTE EN GEPAARDGAANDE INFRASTRUKTUUR, NOORDWES-PROVINSIE

Projekname:

- » Woodhouse Solar 1 FV-aanleg
- » Woodhouse Solar 2 FV-aanleg

Applikante:

- » Genesis Woodhouse Solar 1 (Edms.) Bpk.
- » Genesis Woodhouse Solar 2 (Edms.) Bpk.

Ligging: Albei aanlegte word beplan op die Restant van die plaas Woodhouse 729, ~10 km suidoos van Vryburg in die Naledi Plaaslike Munisipaliteit, Noordwes-provinsie.

Beoogde Aktiwiteit: Die oprigting van twee fotovoltaïese (FV) aanlegte met 'n gekontrakteerde vermoë van hoogstens 100 MW elk. Elke aanleg se ontwikkelingsvoetspoor sal ~300 ha in omvang wees, wat die volgende infrastruktuur sal insluit:

- » Reekse FV-panele met 'n vermoë van hoogstens 100 MW;
- » monteerstrukture om die FV-panele te dra;
- » interne wisselrigters en 'n substasie;
- » 'n nuwe 132 kV kraglyn tussen die interne substasie en die Eskom verbindingpunt. Drie alternatiewe roosterkonneksie-opsies sluit die gemagtigde Eskom Bophirima Substasie, die bestaande Mookodi 400/132 kV Substasie en die bestaande Woodhouse 88/22 kV Substasie in;
- » kables tussen die projekkomponente, ondergronds gelê waar prakties moontlik;
- » kantore en werkswinkelgebiede vir instandhouding en berging;
- » tydelike opslagwerwe; en
- » interne toegangspaaie en 'n omheining om die ontwikkelingsgebied.

Aansoek om Omgewingsmagtiging: Ingevolge Artikel 24 en 24D van die Nasionale Wet op Omgewingsbestuur (Wet 107 van 1998), saamgelees met Staatskennisgewing R982 tot R985, moet 'n Bestekopname en 'n OIE vir die beoogde projekte onderneem word.

Openbare Deelnameproses: Savannah Environmental onderneem die nodige omgewingsevaluering en openbare deelnameproses. Ten einde meer inligting te bekom en om op die projekte se databasis te registreer, verstrek asseblief u naam, kontakbesonderhede en belang by die projekte skriftelik aan Savannah Environmental:

Gabriele Wood van Savannah Environmental

Posadres: Posbus 148, Sunninghill, 2157

Johannesburg

Tel: 011 656 3237

Faks: 086 684 0547

E-pos: gabriele@savannahsa.com

Webwerf: www.savannahsa.com



PROOF OF SITE NOTICES (Date placed: 05-11-2015)



Figure 1: Site notices (English and Afrikaans) placed on the fence of the affected farm boundary in close proximity to the secondary road traversing the site: 27° 1' 38.61"S ; 24° 48' 44.66"E



Figure 2: Site notices (English and Afrikaans) placed on the fence of the affected farm boundary in close proximity to the regional road (R34):
26° 58' 52.04"S ; 24° 47' 41.60"E

PROOF OF SITE NOTICES (Date placed: 02-12-2015)

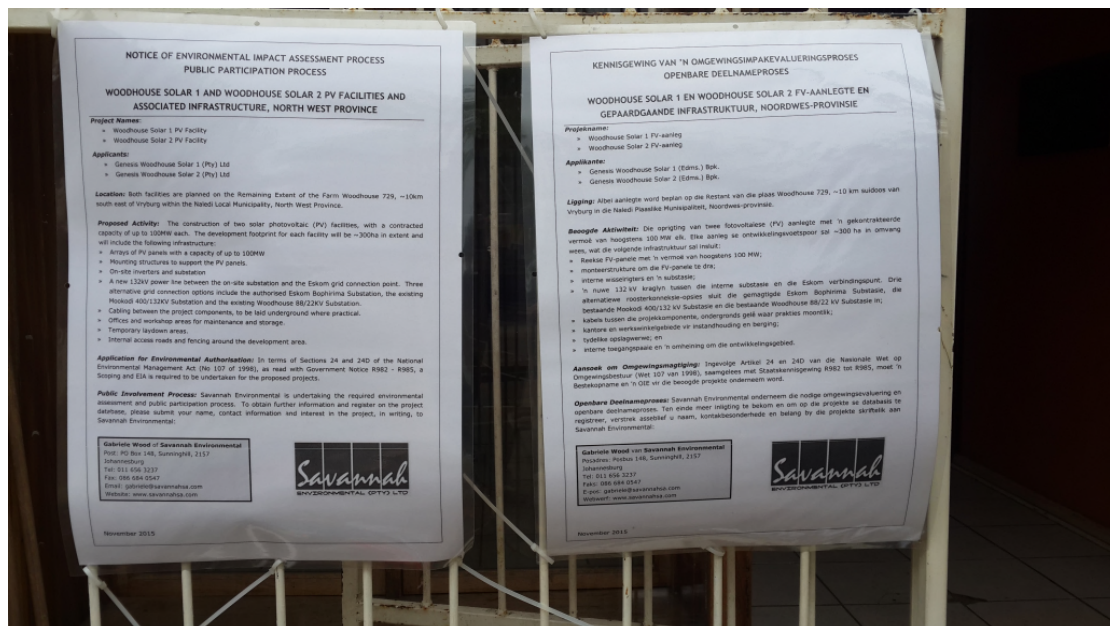


Figure 3: Site notices (English and Afrikaans) placed on the gate of the Vryburg Public Library located within the town of Vryburg: 26° 57' 22.5"S ; 24° 43' 33.5"E

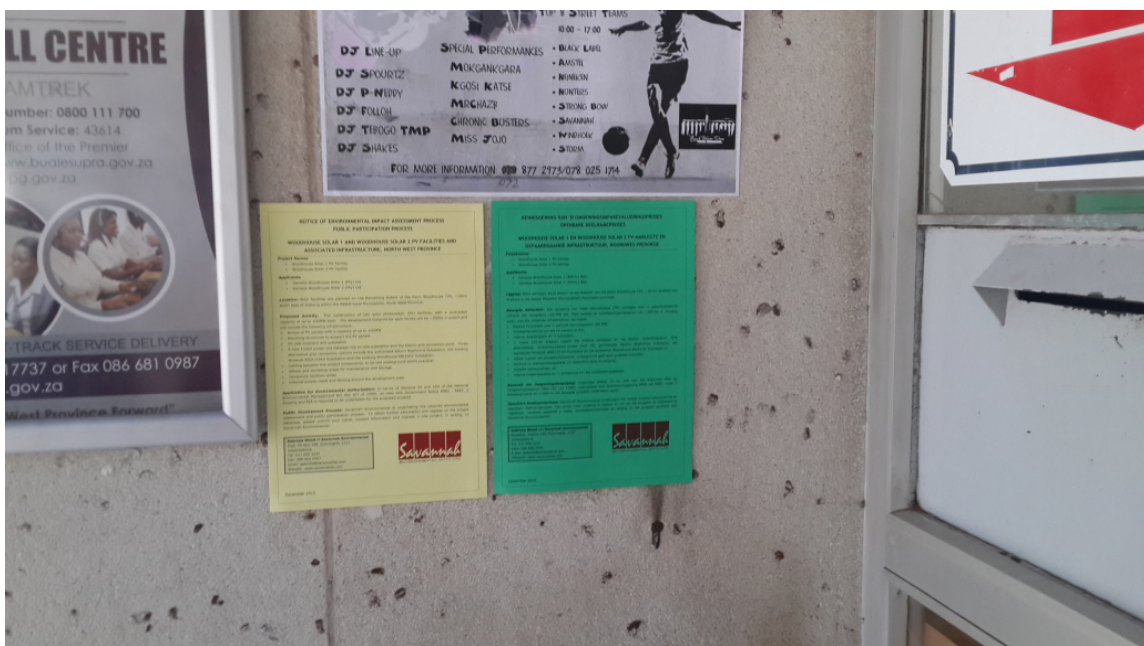
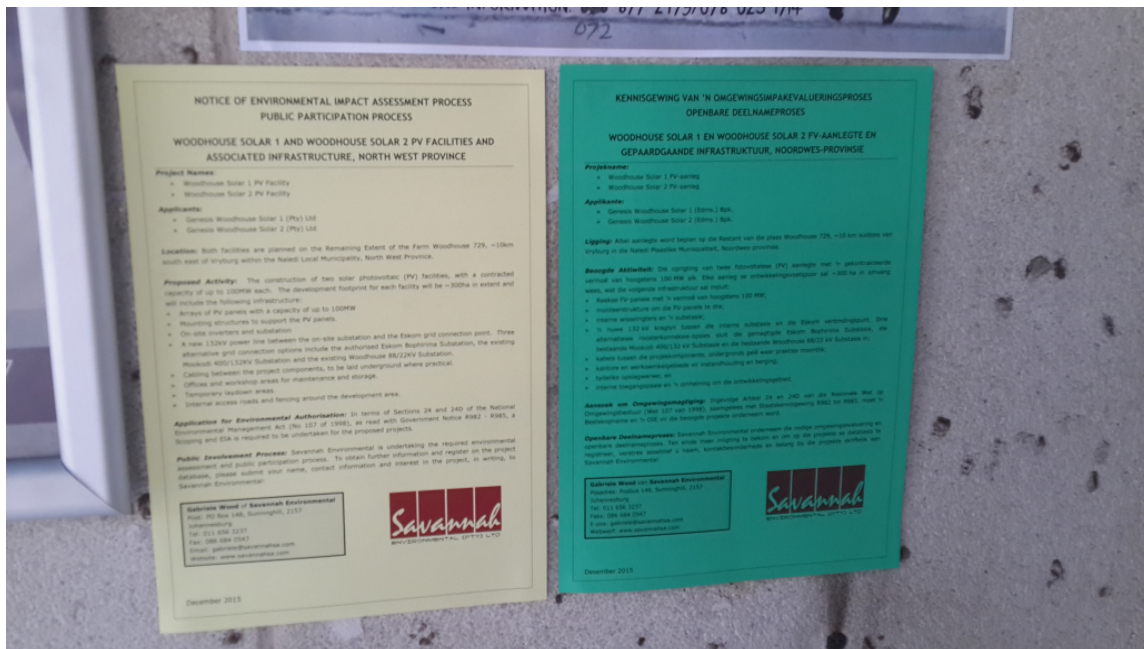


Figure 4: Site notices (English and Afrikaans) placed at the Naledi Local Municipality located within the town of Vryburg: 26° 57' 28.14"S ; 24° 43' 17.78"E