







Title: FIGURE 5 Proposed Subdivision & Rezoning	
Property: Erf 1612, Kakamas, Kai !Garib Local Municipality, Northern Cape Province	
Study area	
Residential Zone II (34 units) Erf sizes vary from 310m ² - 590m ²	
Institutional Zone III (1 unit)	
Open Space Zone I (3 units)	
Transport Zone II (1 unit)	
Municipality:  T. 054 338 6433 F. 054 461 6401 E. swartw@kaigarib.gov.za W. www.kaigarib.gov.za	
Consultant:  MACROPLAN State & Street Planners Town & Regional Planners In association with:  GOBETLA Spatial Design Land Use Specialists	
P.O. Box 987 Upington 8800 T. 054 332 3642 F. 054 332 4283 macroplan@mweb.co.za	
Reference: U/KAI/DN/05	
Scale: 1: 1500	Design: J. Longland
Date: April 2014	Drawn: J. Longland