

## I&AP Correspondence

24 February 2020

Dear Interested and Affected Party,

**BASIC ASSESSMENT AND PUBLIC PARTICIPATION PROCESS**

**OLIFANTSHOEK 132kV POWER LINE, OLIFANTSHOEK, NORTHERN CAPE PROVINCE**

**NOTICE OF BASIC ASSESSMENT PROCESS**

The Gamagara Local Municipality is proposing the construction and operation of the grid connection infrastructure consisting of a single circuit 132kV power line between the existing Emil Traction Substation and the authorised Olifantshoek Substation near the town of Olifantshoek, Northern Cape Province. The purpose of the proposed power line will be to strengthen the electricity grid network within the municipality's jurisdictional area in order to ensure adequate supply to residents.

The proposed power line development falls within Wards, 03, 04, 05 and 06 of the Gamagara Local Municipality and is also located within the greater John Taolo Gaetsewe District Municipality, Northern Cape Province.

The details of the project are as follows:

Single circuit 132kV power line	The single circuit power line will be known as the Olifantshoek 132kV Power Line.
Corridor Width (for assessment purposes)	300m
Corridor Length	36km
Power Line Registered Servitude Width	31m
Tower Height (pylons)	Up to 20m
Affected Properties	Remaining Extent of the Farm Fritz 540
	Portion 1 of the Farm Fritz 540
	Portion 2 of the Farm Fritz 540
	Portion 4 of the Farm Fritz 540
	Portion 5 of the Farm Fritz 540
	Portion 8 of the Farm Fritz 540
	Portion 9 of the Farm Fritz 540
	Portion 10 of the Farm Fritz 540
	Remaining Extent of the Farm Gamagara 541

Affected Properties (continued)	Portion 1 of the Farm Gamagara 541
	Portion 7 of the Farm Gamagara 541
	Portion 1 of the Farm Cox 571
	Portion 3 of the Farm Cox 571
	Portion 4 of the Farm Cox 571
	Remaining Extent of the Farm Hartley 573
	Portion 3 of the Farm Hartley 573
	Portion 1 of the Farm Wright 538
	Remaining Extent of the Farm Murray 570
	Portion 2 of the Farm Murray 570
	Remaining Extent of the Farm Dingle 565
	Portion 2 of the Farm Dingle 565
	Remaining Extent of the Farm Diegaart's Heuwel 765
	Remaining Extent of the Farm Neylan 574
	Portion 1 of the Farm Neylan 574
	Remaining Extent of the Farm Neylan 766
	Portion 3 of the Farm Neylan 766
Portion 4 of the Farm Neylan 766	
Portion 7 of the Farm Neylan 766	
Remaining Extent of the Farm Erf 155 Olifantshoek	

## BASIC ASSESSMENT PROCESS

The development (i.e. construction and operation) of the grid connection infrastructure is subject to the requirements of the Environmental Impact Assessment (EIA) Regulations of 2014 published in terms of Section 24(5) of NEMA. In terms of the EIA Regulations of 2014, as amended, and promulgated under Sections 24 and 24D of the NEMA, various aspects of the project are listed as activities that may have a detrimental impact on the environment. The main listed activity triggered by the proposed grid connection infrastructure is Activity 11(i) of Listing Notice 1 (GNR327 of the EIA of facilities or infrastructure for the transmission and distribution of electricity outside urban areas or industrial complexes with a capacity of more than 33 but less than 275 kilovolts.

Due to the triggering of Activity 11(i) of Listing Notice 1, of the EIA Regulations, 2014 (as amended), a Basic Assessment process must be undertaken in order to obtain Environmental Authorisation for the construction and operation of the Olifantshoek 132kV Power Line. Savannah Environmental was appointed as the independent environmental consultant to undertake the Basic Assessment for the project to identify and assess all potential environmental impacts associated with the grid connection and recommend appropriate mitigation measures in an Environmental Management Programme (EMPr).

You and/or the organisation, which you represent, has been identified as an Interested and Affected Party (I&AP) for the proposed project as described above. A background information document, which provides further information on the BA process as well as the nature and extent of the proposed power line development, is attached to this letter and is also available for download on the Savannah Environmental Website:

<https://www.savannahsa.com/public-documents/grid-infrastructure/olifantshoek-power-line/>

Should you have an interest in the project, please register yourself as an I&AP by completing and returning the attached registration and comment form. By registering on the project database, you will be kept informed of the BA process being undertaken for the project and will be provided with an opportunity to provide comment and input.

Please do not hesitate to contact us should you require additional information and/or clarification regarding the project. Our team welcomes your participation and look forward to your involvement throughout this process.

Kind regards

A handwritten signature in black ink, appearing to read 'Nicolene'.

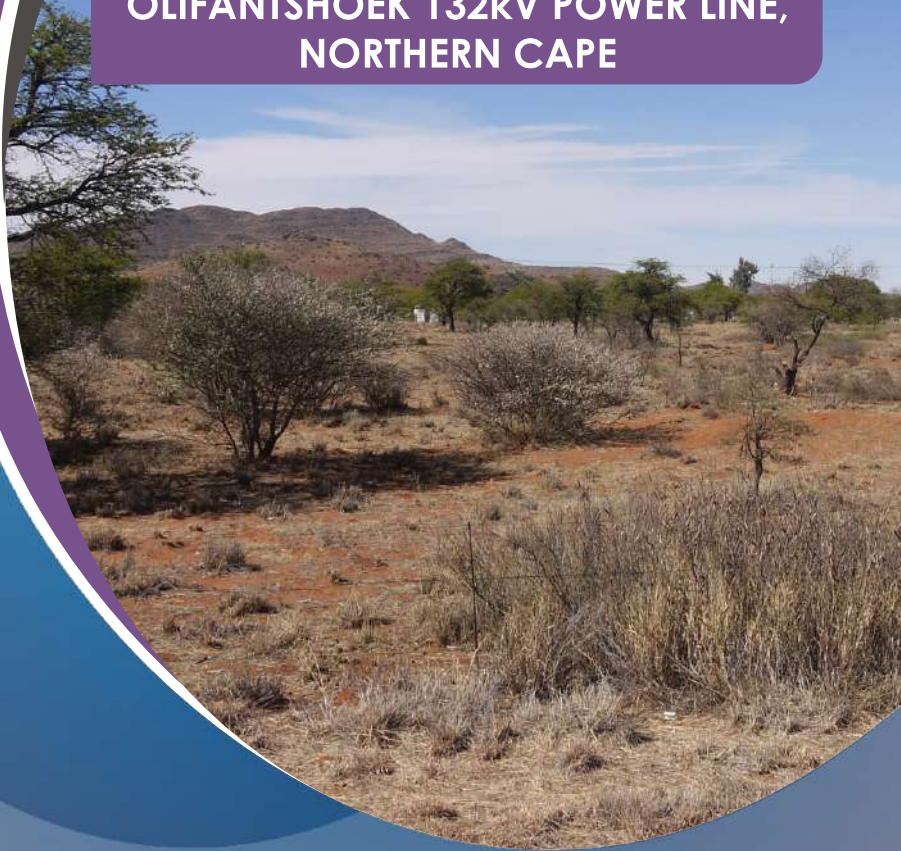
Nicolene Venter  
Public Participation and Social Consultant  
E-mail: [publicprocess@savannahsa.com](mailto:publicprocess@savannahsa.com)

**Documents:** Background Information Document  
Registration and Comment Form

FEBRUARY 2020

ENVIRONMENTAL IMPACT ASSESSMENT  
AND  
PUBLIC PARTICIPATION PROCESS

OLIFANTSHOEK 132kV POWER LINE,  
NORTHERN CAPE



savannah  
environmental

BACKGROUND INFORMATION DOCUMENT



The Gamagara Local Municipality proposes the construction and operation of a single circuit 132kV power line and an associated haul road between the existing Elim Traction Substation and the authorised Olifantshoek Substation near the town of Olifantshoek in the Northern Cape Province. The power line will be used to strengthen the grid network in the area in order to ensure adequate supply of electricity for residents within the municipality's jurisdictional area. The project is located within the greater John Taolo Gaetsewe District Municipality and the Gamagara Local Municipality in the Northern Cape Province.

The nature and extent of the grid connection infrastructure is explored in more detail in this Background Information Document (BID). The public participation process to be undertaken for the project will provide interested and affected parties (I&APs) and organs of state with an opportunity to comment on the project.

### AIM OF THIS BACKGROUND INFORMATION DOCUMENT

This document aims to provide you, as an interested and/or affected party (I&AP), with:

- » An overview of the proposed power line.
- » An overview of the BA process and specialist studies being undertaken to assess the development of the power line.
- » Details of how you can become involved in the BA process, receive information, or raise issues, which may concern and/interest you.

### PROJECT DETAILS

The power line and a two-way 4m wide haul road (to be used during the construction phase) will be developed within a 300m wide and 36km long grid connection corridor with a 31m servitude, which will allow for the optimisation of the infrastructure to be developed and to avoid identified environmental sensitivities. As per the requirements of the EIA Regulations, 2014 (as amended), a basic assessment (BA) process is required to be undertaken in support of an application for Environmental Authorisation for the project.

The grid connection infrastructure is proposed on the following properties (refer to the attached Locality Map):

Remaining Extent of the Farm Fritz 540	Portion 1 of the Farm Gamagara 541
Portion 1 of the Farm Fritz 540	Portion 7 of the Farm Gamagara 541
Portion 2 of the Farm Fritz 540	Portion 2 of the Farm Dingle 565
Portion 4 of the Farm Fritz 540	Remaining Extent of the Farm Dingle 565
Portion 5 of the Farm Fritz 540	Remaining Extent of the Farm Smythe 566
Portion 8 of the Farm Fritz 540	Portion 1 of the Farm Wright 538
Portion 9 of the Farm Fritz 540	Remaining Extent of the Farm Murray 570
Portion 10 of the Farm Fritz 540	Portion 2 of the Farm Murray 570
Remaining Extent of the Farm Gamagara 541	Remaining Extent of the Farm Cox 571
Portion 4 of the Farm Cox 571	Portion 1 of the Farm Cox 571

Remaining Extent of the Farm Hartley 573	Portion 3 of the Farm Cox 571
Portion 3 of the Farm Hartley 573	Remaining Extent of the Farm Diegaart's Heuwel 765
Remaining Extent of the Farm Neylan 574	Portion 1 of the Farm Neylan 574
Remaining Extent of the Farm Neylan 766	Portion 3 of the Farm Neylan 766
Portion 4 of the Farm Neylan 766	Portion 7 of the Farm Neylan 766
Remaining Extent of the Farm Erf 155 Olifantshoek	

### ENVIRONMENTAL IMPACT ASSESSMENT PROCESS

In accordance with the EIA Regulations, 2014 (as amended) published in terms of Section 24(5) of the National Environmental Management Act (No. 107 of 1998) (NEMA), the proponent requires Environmental Authorisation (EA) from the National Department of Environmental Affairs (DEA)<sup>1</sup> in consultation with the Northern Cape Department of Environment and Nature Conservation (DENC) for the development and operation of the proposed project. In terms of Section 24(5) of NEMA, the 2014 EIA Regulations (GNR 326) and the Listing Notice 1 (GNR 327), the application for EA is subject to the completion of a BA process, as the capacity of the power line will be up to 132kV. The application for EA is required to be supported by comprehensive, independent environmental studies undertaken in accordance with Appendix 6 of the 2014 EIA Regulations (GNR 326).

A BA is an effective planning and decision-making tool as it allows for potential environmental consequences resulting from a proposed activity to be identified and appropriately managed during the construction, operation, and decommissioning phases of development. It also provides an opportunity for the project proponent to be forewarned of potential environmental issues and allows for the resolution of issue(s) identified and reported on as part of the BA process, as well as provides opportunity for dialogue with key stakeholders and I&APs.

Savannah Environmental has been appointed as the independent environmental consultant responsible for managing the application for EA and undertaking the supporting BA process required to identify and assess potential environmental impacts associated with the project, as well as propose appropriate mitigation and management measures to be contained within the Environmental Management Programme (EMPr). I&APs will be actively involved in the BA process through the public participation process.

### WHAT ARE THE POTENTIAL ENVIRONMENTAL IMPACTS ASSOCIATED WITH THE PROPOSED PROJECT?

The proposed grid connection corridor will be assessed by independent environmental specialists to identify the potential for environmental impacts. Specialist studies that are proposed as part of the BA process include the following:

- » Biodiversity - which includes ecology, fauna, flora) and freshwater features and assesses the potential impact and the associated disturbance of vegetation on the biodiversity (including critical biodiversity areas and broad-scale processes).
- » Avifauna - includes an assessment of impacts on avifaunal habitats and sensitive species.

<sup>1</sup> The Department of Environmental Affairs is soon to be called the Department of Environment, Forestry and Fisheries (DEFF).



- » Heritage - which includes an assessment of the potential of disturbance to, or destruction of heritage, archaeological and palaeontological sites during the construction phase through excavation activities.
- » Visual - which includes the visual quality of the area and assesses the impact of the power line infrastructure on the aesthetics within the area.
- » Social - which assesses the positive and negative impacts on the social environment.

The independent specialist studies will identify and assess the potentially significant impacts through desk-top and field studies, and input from the public participation process. Practical and achievable mitigation measures will be recommended in order to minimise the significance of the potential impacts identified. These recommendations will be included in the EMPr compiled for the project.

### PUBLIC PARTICIPATION PROCESS

The sharing of information forms the basis of the public participation process and offers I&APs the opportunity to become actively involved in the BA process being undertaken for the project. Comments and inputs from I&APs are encouraged in order to ensure that potential impacts are considered throughout. The public participation process aims to ensure that:

- » Information containing all relevant facts in respect of the application is made available to I&APs for review.
- » I&AP participation is facilitated in such a manner that they are provided with reasonable opportunity to comment on the proposed project.
- » An adequate review and comment period is provided for I&APs to comment on the findings of the BA Report.

In order to ensure effective participation, the public participation process includes the following:

- » Identifying I&APs, including affected and adjacent landowners and occupiers of land, and relevant Organs of State.
- » Placing site notices at strategic locations along the grid connection corridor.
- » Placing an advertisement in a local newspaper.
- » Compiling and maintaining a database of I&APs throughout the BA process.
- » Notifying I&APs of the commencement of the BA process and distributing the Background Information Document (BID).
- » Notifying I&APs of relevant milestones throughout the BA process.
- » Notifying I&APs of the release of the BA Report for a 30-day review and comment period.
- » Holding consultation meetings with I&APs during the 30-day review and comment period in order to provide the I&APs with an opportunity to engage with the EIA project team and raise comments on the project.
- » Notifying I&APs of DEA's final decision on whether to grant or refuse EA, and the manner in which such a decision may be appealed.

As an I&AP, your input is considered as an important part of the process, and we urge you to become involved.

### YOUR RESPONSIBILITIES AS AN I&AP

In terms of the EIA Regulations 2014, (GNR 326, as amended), your attention is drawn to your

responsibilities as an I&AP:

- » In order to participate in the BA process, you must register yourself on the I&AP database.
- » You must ensure that any comments regarding the proposed project are submitted within the stipulated timeframe.
- » You are required to disclose any direct business, financial, personal, or other interest that you may have in the approval or refusal of the application.

### HOW TO BECOME INVOLVED

1. By responding by phone, fax, or e-mail, to the invitation for your involvement.
2. By returning the reply form to the relevant contact person.
3. By attending meetings to be held during the course of the BA process.
4. By contacting the environmental consultants with queries or comments.
5. By reviewing and commenting on the BA Report within the stipulated 30-day review and comment period. Registered I&APs will automatically be notified of the release of the BA Report for comment, and the closing dates by which comments must be received.

If you consider yourself an I&AP for the proposed project, we urge you to make use of the opportunities created by the public participation process to provide comment, raise issues and concerns which affect and / or interest you, or request further information. Your input forms a key element of the BA process.

By completing and submitting the accompanying reply form, you automatically register yourself as an I&AP for the proposed project, and are ensured that your comments, concerns, or queries raised regarding the project will be noted.

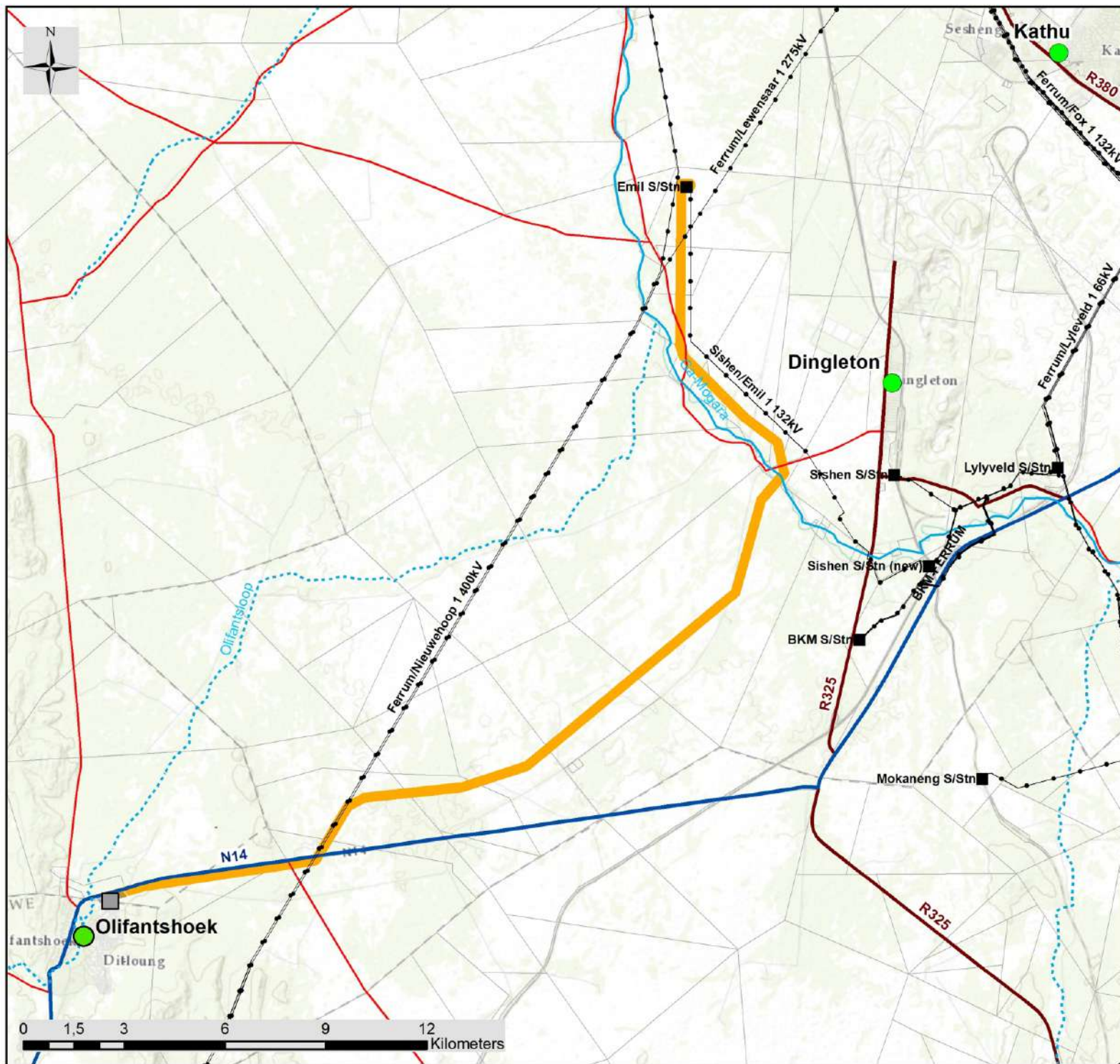
### COMMENTS AND QUERIES

**Direct all comments, queries, or responses to:**

**Nicolene Venter**  
 P.O. Box 148, Sunninghill, Johannesburg, 2157  
 Tel: 011 656 3237  
 Fax: 086 684 0547  
 E-mail: [publicprocess@savannahsa.com](mailto:publicprocess@savannahsa.com)

**To view project documentation, visit**  
[www.savannahSA.com](http://www.savannahSA.com)





# Olifantshoek 132kV Power Line, Northern Cape


## Locality Map

### Legend

- Town
- Eskom Substations
- Eskom Power Line
- Perennial River
- - - Non-perennial River
- National Route
- Regional Road
- Main Road
- - - Railway Line
- Authorised Olifantshoek Substation
- Proposed 300m Power Line Corridor
- Farm Portions

savannah  
environmental

Scale: 1 : 3 000 000  
 Projection: LO21  
 Ref: Olifantshoek 132kV Power Line, Northern Cape





FEBRUARIE 2020

OMGEWINGSIMPAKEVALUERING  
EN  
OPENBARE DEELNAMEPROSES

OLIFANTSHOEK 132 kV KRAGLYN,  
NOORD-KAAP

savannah  
environmental

AGTERGRONDINLIGTINGSDOKUMENT



Die Gamagara Plaaslike Munisipaliteit beoog die oprigting en bedryf van 'n enkelkring 132 kV kraglyn en 'n verwante vervoerpad tussen die bestaande Elim Trekkragsubstasie en die gemagtigde Olifantshoek Substasie naby die dorp Olifantshoek in die Noord-Kaapprovinsie. Die kraglyn sal gebruik word om die kraglyn in die gebied te versterk ten einde voldoende elektrisiteitsvoorsiening vir inwoners in die munisipaliteit se regsgebied te verseker. Die projek is geleë in die John Taolo Gaetsewe Distriksmunisipaliteit en omstreke en die Gamagara Plaaslike Munisipaliteit in die Noord-Kaapprovinsie.

Die aard en omvang van die roosterkonneksie-infrastruktuur word van naderby in hierdie Agtergrondinligtingsdokument (AID) ondersoek. Die openbare deelnameproses wat vir die projek onderneem moet word, sal aan belangstellende en geaffekteerde partye (B&GP's) en staatsinstansies 'n geleentheid bied om kommentaar op die projek te lewer.

### DOEL VAN HIERDIE AGERGRONDINLIGTINGSDOKUMENT

Hierdie dokument stel dit ten doel om u, as 'n belangstellende en/of geaffekteerde party (B&GP), te voorsien van:

- » 'n oorsig van die beoogde kraglyn;
- » 'n oorsig van die BE-proses en spesialisstudies wat onderneem word om die ontwikkeling van die kraglyn te evalueer; en
- » besonderhede van hoe u betrokke kan raak by die BE-proses, inligting kan ontvang of vraagstukke kan opper wat u dalk kan raak en/of wat vir u van belang kan wees.

### PROJEKBESONDERHEDE

Die kraglyn en 'n tweerigting 4 m breë vervoerpad (wat tydens die konstruksiefase gebruik sal word) sal ontwikkel word in 'n 300 m breë en 36 km lange roosterkonneksiekorridor met 'n 31 m serwituut, wat dit moontlik sal maak dat die infrastruktuur wat ontwikkel moet word, geoptimaliseer sal word en om geïdentifiseerde omgewingsensitiwiteit te vermy. Ingevolge die vereistes van die OIE-regulasies, 2014 (soos gewysig), moet 'n Basiese Evalueeringsproses (BE-proses) ter staving van 'n aansoek om Omgewingsmagtiging vir die projek onderneem word.

Die roosterkonneksie-infrastruktuur word op die volgende eiendomme beoog (raadpleeg die aangehegte Ligging Kaart):

Restant van die plaas Fritz 540	Gedeelte 1 van die plaas Gamagara 541
Gedeelte 1 van die plaas Fritz 540	Gedeelte 7 van die plaas Gamagara 541
Gedeelte 2 van die plaas Fritz 540	Gedeelte 2 van die plaas Dingle 565
Gedeelte 4 van die plaas Fritz 540	Restant van die plaas Dingle 565
Gedeelte 5 van die plaas Fritz 540	Restant van die plaas Smythe 566
Gedeelte 8 van die plaas Fritz 540	Gedeelte 1 van die plaas Wright 538
Gedeelte 9 van die plaas Fritz 540	Restant van die plaas Murray 570
Gedeelte 10 van die plaas Fritz 540	Gedeelte 2 van die plaas Murray 570
Restant van die plaas Gamagara 541	Restant van die plaas Cox 571

Gedeelte 4 van die plaas Cox 571	Gedeelte 1 van die plaas Cox 571
Restant van die plaas Hartley 573	Gedeelte 3 van die plaas Cox 571
Gedeelte 3 van die plaas Neylan 573	Restant van die plaas Diergaart's Heuwel 765
Restant van die plaas Neylan 574	Gedeelte 1 van die plaas Neylan 574
Restant van die plaas Neylan 766	Gedeelte 3 van die plaas Neylan 766
Gedeelte 4 van die plaas Neylan 766	Gedeelte 7 van die plaas Neylan 766
Restant van die plaas Erf 155 Olifantshoek	

### OMGEWINGSIMPAKEVALUERINGSPROSES

Ooreenkomstig die OIE-regulasies, 2014 (soos gewysig), wat kragtens Artikel 24(5) van die Nasionale Wet op Omgewingsbestuur (Wet 107 van 1998) (NEMA) gepubliseer is, benodig die proponent Omgewingsmagtiging (OM) van die Nasionale Departement van Omgewingsake (DO)<sup>1</sup>, in oorleg met die Noord-Kaapse Departement van Omgewingsake en Natuurbewaring (DENC), vir die ontwikkeling en bedryf van die beoogde projek. Ingevolge Artikel 24(5) van NEMA, die 2014 OIE-regulasies (Staatskennisgewing R326) en Lyskennisgewing 1 (Staatskennisgewing R327), is die aansoek om 'n OM onderhewig aan die voltooiing van 'n BE-proses, aangesien die vermoë van die kraglyn hoogstens 132 kV sal wees. Die aansoek om 'n OM moet gestaaf word deur omvattende, onafhanklike omgewingstudies wat ingevolge Bylae 6 van die 2014 OIE-regulasies (Staatskennisgewing R326) onderneem word.

'n BE is 'n doeltreffende beplannings- en besluitnemingswerktuig aangesien dit meebring dat potensiële omgewingsverwante gevolge wat voortspruit uit 'n beoogde aktiwiteit, geïdentifiseer en na behore tydens die oprigtings-, bedryfs- en uitbedryfstellingsfase van ontwikkeling bestuur kan word. Dit bied ook 'n geleentheid vir die projekproponent om vooraf gewaarsku te wees van potensiële omgewingskwessies en maak voorsiening vir die oplossing van kwessie(s) wat geïdentifiseer en as deel van die BE-proses oor verslag gedoen is, en bied ook die geleentheid vir dialoog met sleutelbelanghebbende en B&GP's.

Savannah Environmental is aangestel as onafhanklike omgewingskonsultant wat verantwoordelik is vir die bestuur van die aansoek om 'n OM en om die stawende BE-proses te onderneem wat vereis word om potensiële omgewingsimpakte wat verband hou met die projek te identifiseer en te evalueer, asook om gepaste versagtings- en bestuursmaatreëls aan die hand te doen wat in die Omgewingsbestuursprogram (OBPr) vervat moet word. Deur die openbare deelnameproses, sal B&GP's aktief betrokke wees in die BE-proses.

### WAT IS DIE POTENSIËLE OMGEWINGSIMPAKTE WAT VERBAND HOU MET DIE BEOOGDE PROJEK?

Die beoogde roosterkonneksiekorridor sal deur onafhanklike omgewingspesialiste geëvalueer word om die potensiaal vir omgewingsimpakte te identifiseer. Spesialisstudies wat as deel van die BE-proses beoog word, sluit die volgende in:

- » Biodiversiteit - wat insluit ekologie, fauna en flora en varswaterkenmerke - wat die potensiële impak en verwante versteuring van plantegroei op die biodiversiteit (insluitend

<sup>1</sup> Die Departement van Omgewingsake gaan binnekort die Departement van Omgewingsake, Bosbou en Visserye (DEFF) genoem word.

- » kritiese biodiversiteitsgebiede en breëskaalprosesse) evalueer.
- » Avifauna - sluit 'n evaluering van impakte op avifaunahabitats en sensitiewe spesies in.
- » Erfenis - wat insluit 'n evaluering van die potensiele versteuring of vernietiging van erfenis-, argeologiese en paleontologiese terreine tydens die konstruksiefase weens opgrawingsbedrywighede.
- » Visueel - wat insluit die visuele gehalte van die gebied - wat die impak van die kraglyninfrastruktuur op die estetika in 'n gebied evalueer.
- » Maatskaplik - wat die positiewe en negatiewe impakte op die sosiale omgewing evalueer.

### OPENBARE DEELNAMEPROSES

Die deel van inligting vorm die grondslag van die openbare deelnameproses en bied B&GP's die geleentheid om aktief by die BE-proses, wat vir die projek onderneem word, betrokke te raak. Kommentaar en insette van B&GP's word aangemoedig ten einde te verseker dat potensiele impakte deurentyd oorweging geniet.

Die openbare deelnameproses poog om te verseker dat:

- » inligting wat al die tersaaklike feite met betrekking tot die aansoek bevat, aan B&GP's beskikbaar gestel word vir insae;
- » deelname deur B&GP's op so 'n wyse gefasiliteer word dat hulle 'n redelike geleentheid gegun word om kommentaar op die beoogde projek te lewer; en
- » 'n voldoende insae- en kommentaartydperk aan B&GP's gebied word om kommentaar te lewer oor die bevindinge van die BE-verslag.

Ten einde doeltreffende deelname te verseker, sluit die openbare deelnameproses die volgende in:

- » Die identifisering van B&GP's, insluitend geaffekteerde en naburige grondeienaars en -bewoners en tersaaklike staatsinstansies.
- » Die plasing van terreinkennisgewings op strategiese plekke met die roosterkonneksiekorridor langs.
- » Die plasing van 'n advertensie in 'n plaaslike koerant.
- » Die opstel en byhou van 'n databasis van B&GP's regdeur die BE-proses.
- » Die verwittiging van B&GP's van die aanvang van die BE-proses en die verspreiding van die Agtergrondinligtingsdokument (AID).
- » Die verwittiging van B&GP's van tersaaklike mylpale regdeur die BE-proses.
- » Die verwittiging van B&GP's van die vrystelling van die BE-verslag vir 'n 30-dae openbare insae- en kommentaartydperk.
- » Die hou van oorlegplegingsvergaderings met B&GP's tydens die 30-dae insae- en kommentaartydperk om aan B&GP's 'n geleentheid te bied om met die OIE-projekspan te skakel en kommentaar op die projek te opper.
- » Die verwittiging van B&GP's van die DO se finale besluit oor die toestaan of weiering van die OM en die wyse waarop teen sodanige besluit geappelleer kan word.

As 'n B&GP word u insette as 'n belangrike deel van die proses geag, en ons moedig u aan om betrokke te raak.

### U VERANTWOORDELIKHEDE AS 'N B&GP

Kragtens die OIE-regulasies 2014, (Staatskennisgewing R326, soos gewysig), word u aandag gevestig op u verantwoordelikhede as 'n B&GP:

- » Ten einde aan die BE-proses deel te neem, moet u self op die B&GP-databasis registreer.
- » U moet toesien dat enige kommentaar met betrekking tot die beoogde projek binne die gestipuleerde tydsraamwerk ingedien word.
- » U moet enige regstreekse sake-, finansiële-, persoonlike- of ander belang wat u dalk in die goedkeuring of weiering van die aansoek kan hê, bekendmaak.

### HOE OM BETROKKE TE RAAK

1. Deur telefonies, per faks of per e-pos te reageer op die uitnodiging vir u betrokkenheid.
2. Deur die antwoordvorm aan die tersaaklike kontakpersoon terug te besorg.
3. Deur vergaderings by te woon wat tydens die verloop van die BE-proses gehou sal word.
4. Deur die omgewingskonsultante met navrae of kommentaar te kontak.
5. Deur oorsig oor en kommentaar op die BE-verslag te bied, en wel binne die gestipuleerde 30-dae insae- en kommentaartydperk. Geregistreerde B&GP's sal outomaties in kennis gestel word van die vrystelling van die BE-verslag vir kommentaar, asook van die sluitingsdatums waarteen kommentaar ontvang moet word.

As u self as 'n B&GP vir die beoogde projek ag, moedig ons u aan om gebruik te maak van die geleentheid wat geskep word deur die openbare deelnameproses om kommentaar te lewer of daardie kwessies en knelpunte te opper wat u raak en/of vir u van belang is of waaroor u meer inligting versoek. U insette vorm 'n belangrike deel van die BE-proses.

Deur die meegaande Antwoordvorm in te vul en aan ons terug te besorg, registreer u self outomaties as 'n B&GP vir die beoogde projek en verseker u dat kennis geneem sal word van die kommentaar, knelpunte of navrae wat u betreffende die projek opper.

### KOMMENTAAR EN NAVRAE

**Rig alle kommentaar, navrae of antwoorde aan:**

**Nicolene Venter**

Posbus 148, Sunninghill, Johannesburg, 2157

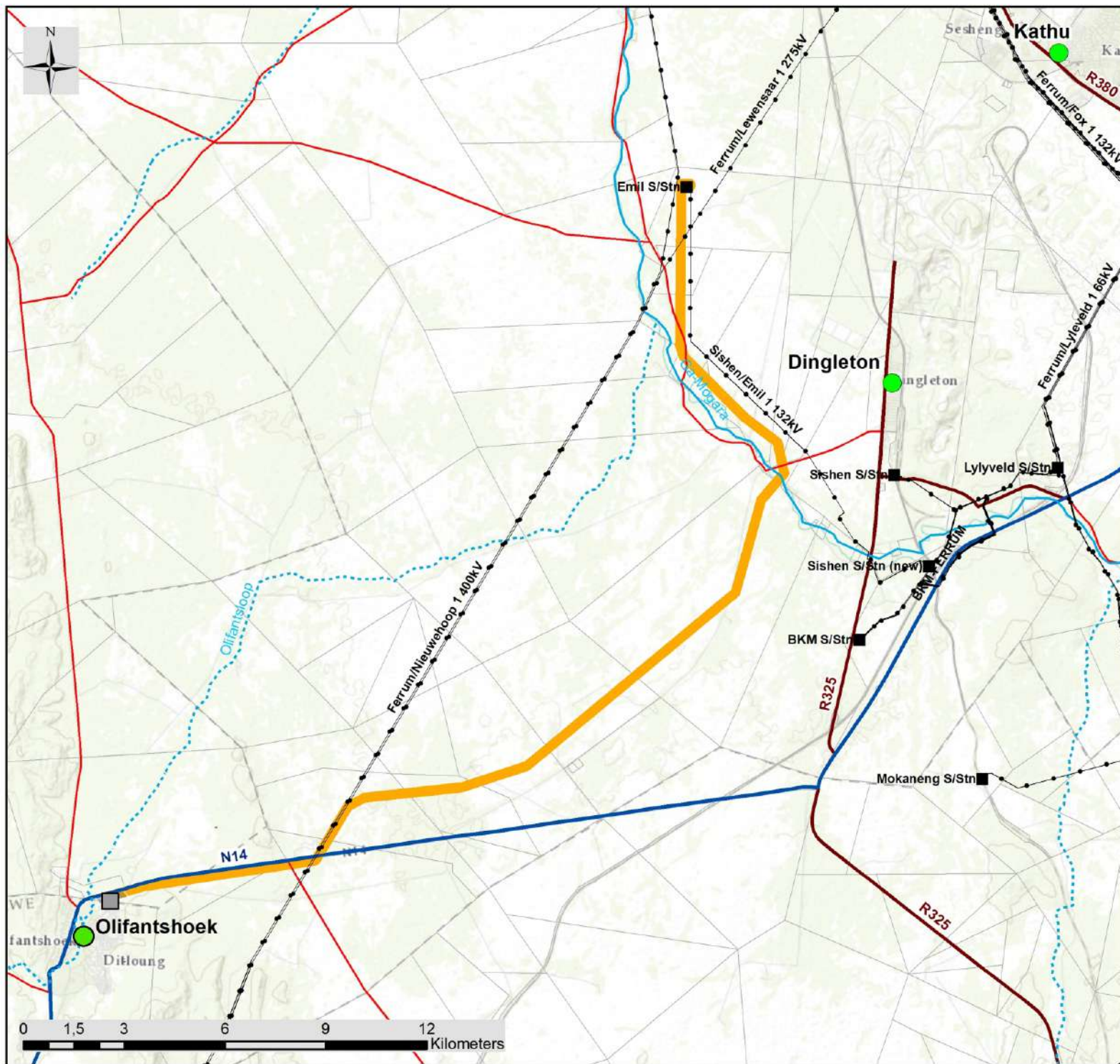
Tel: 011 656 3237

Faks: 086 684 0547

E-pos: [publicprocess@savannahsa.com](mailto:publicprocess@savannahsa.com)

**om projekdokumentasie te besigtig, besoek**

[www.savannahSA.com](http://www.savannahSA.com)



# Olifantshoek 132kV Power Line, Northern Cape


## Locality Map

### Legend

- Town
- Eskom Substations
- Eskom Power Line
- Perennial River
- - - Non-perennial River
- National Route
- Regional Road
- Main Road
- - - Railway Line
- Authorised Olifantshoek Substation
- Proposed 300m Power Line Corridor
- Farm Portions



Scale: 1 : 3 000 000  
 Projection: LO21  
 Ref: Olifantshoek 132kV Power Line, Northern Cape



**BASIC ASSESSMENT and PUBLIC PARTICIPATION PROCESS**

**OLIFANTSHOEK 132kV POWER LINE, OLIFANTSHOEK, NORTHERN CAPE PROVINCE**

**REGISTRATION AND COMMENT FORM  
(February 2020)**

Return completed reply form to: **Savannah Environmental**

Fax: **086 684 0547**

Phone: **011 656 3237**

E-mail: **publicprocess@savannahsa.com**

Postal Address: **PO Box 148, Sunninghill, 2157**

**Please provide your complete contact details:**

Name & Surname:		
Designation		
Department / Organisation:		
Postal Address:		
Telephone:	Fax:	
Cell phone:		
E-mail:		

**Would you like to register as an interested and affected party (I&AP)?** YES   
 (please tick the relevant box) NO

Note: You are required to register as an I&AP to receive further correspondence regarding the BA process for the project.

**Please state your interest in the project** (add additional pages if necessary):

**Please list your comments regarding the project** (add additional pages if necessary):

**Please provide contact details of other persons who you regard as a potential interested or affected party:**

Name & Surname:	
Organisation & Designation:	
Telephone:	
Cell phone No.:	
E-mail:	

**Sent to all I&APs on project database  
(Appendix C2)**

The screenshot shows a 'Campaign Message Editor' window titled '[Olifantshoek PL BID Notification]'. The editor has a rich text toolbar with options for bold, italic, underline, text color, background color, bulleted list, numbered list, link, unlink, and image. The format is set to HTML. The content of the message is as follows:

**BASIC ASSESSMENT AND PUBLIC PARTICIPATION PROCESS**

**OLIFANTSHOEK 132kV POWER LINE, OLIFANTSHOEK, NORTHERN CAPE PROVINCE**

The Gamagara Local Municipality is proposing the construction and operation of the grid connection infrastructure consisting of a single circuit 132kV power line between the existing Emil Traction Substation and the authorised Olifantshoek Substation near the town of Olifantshoek, Northern Cape Province. The purpose of the proposed power line will be to strengthen the electricity grid network within the municipality's jurisdictional area in order to ensure adequate supply to residents.

The proposed power line development falls within Wards, 03, 04, 05 and 06 of the Gamagara Local Municipality and is also located within the greater John Taolo Gaetsewe District Municipality, Northern Cape Province.

Please find attached the following documents which will provide you with additional information regarding this application:

- Basic Assessment and Public Participation Process notification letter;
- Background Information document; and
- Registration and Comment Form.

Kind regards,

At the bottom of the editor, there are tabs for 'Design', 'HTML', and 'Preview'. The 'Design' tab is active. There are also 'HELP', 'SAVE', and 'CLOSE' buttons at the bottom right of the window.

LANDOWNERS

11 March 2020

Ms Rilette Avenant-Buys  
Land Management  
Properties: Parson 564 Remaining Extent & Police Camp 693 Remaining  
Assmang Ltd  
PO Box 782075  
Sandton  
2196

Per E-mail: [REDACTED]

Dear Ms Avenant-Buys,

## **BASIC ASSESSMENT AND PUBLIC PARTICIPATION PROCESS**

### **OLIFANTSHOEK 132kV POWER LINE, OLIFANTSHOEK, NORTHERN CAPE PROVINCE**

---

#### **NOTICE OF BASIC ASSESSMENT PROCESS**

---

The Gamagara Local Municipality is proposing the construction and operation of the grid connection infrastructure consisting of a single circuit 132kV power line between the existing Emil Traction Substation and the authorised Olifantshoek Substation near the town of Olifantshoek, Northern Cape Province. The purpose of the proposed power line will be to strengthen the electricity grid network within the municipality's jurisdictional area in order to ensure adequate supply to residents.

The proposed power line development falls within Wards, 03, 04, 05 and 06 of the Gamagara Local Municipality and is also located within the greater John Taolo Gaetsewe District Municipality, Northern Cape Province.



The details of the project are as follows:

Single circuit 132kV power line	The single circuit power line will be known as the Olifantshoek 132kV Power Line.
Corridor Width (for assessment purposes)	300m
Corridor Length	36km
Power Line Registered Servitude Width	31m
Tower Height (pylons)	Up to 20m
Affected Properties	Remaining Extent of the Farm Fritz 540
	Portion 1 of the Farm Fritz 540
	Portion 2 of the Farm Fritz 540
	Portion 4 of the Farm Fritz 540
	Portion 5 of the Farm Fritz 540
	Portion 8 of the Farm Fritz 540
	Portion 9 of the Farm Fritz 540
	Portion 10 of the Farm Fritz 540
	Remaining Extent of the Farm Gamagara 541
	Portion 1 of the Farm Gamagara 541
	Portion 7 of the Farm Gamagara 541
	Portion 1 of the Farm Cox 571
	Portion 3 of the Farm Cox 571
	Portion 4 of the Farm Cox 571
	Remaining Extent of the Farm Hartley 573
	Portion 3 of the Farm Hartley 573
	Portion 1 of the Farm Wright 538
	Remaining Extent of the Farm Murray 570
	Portion 2 of the Farm Murray 570
	Remaining Extent of the Farm Dingle 565
	Portion 2 of the Farm Dingle 565
	Remaining Extent of the Farm Diegaart's Heuwel 765
	Remaining Extent of the Farm Neylan 574
Portion 1 of the Farm Neylan 574	
Remaining Extent of the Farm Neylan 766	
Portion 3 of the Farm Neylan 766	
Portion 4 of the Farm Neylan 766	
Portion 7 of the Farm Neylan 766	
Remaining Extent of the Farm Erf 155 Olifantshoek	

## BASIC ASSESSMENT PROCESS

The development (i.e. construction and operation) of the grid connection infrastructure is subject to the requirements of the Environmental Impact Assessment (EIA) Regulations of 2014 published in terms of Section 24(5) of NEMA. In terms of the EIA Regulations of 2014, as amended, and promulgated under Sections 24 and 24D of the NEMA, various aspects of the project are listed as activities that may have a detrimental impact on the environment. The main listed activity triggered by the proposed grid connection infrastructure is Activity 11(i) of Listing Notice 1 (GNR327 of the EIA of facilities or infrastructure for the transmission and distribution of electricity outside urban areas or industrial complexes with a capacity of more than 33 but less than 275 kilovolts.

Due to the triggering of Activity 11(i) of Listing Notice 1, of the EIA Regulations, 2014 (as amended), a Basic Assessment process must be undertaken in order to obtain Environmental Authorisation for the construction and operation of the Olifantshoek 132kV Power Line. Savannah Environmental was appointed as the independent environmental consultant to undertake the Basic Assessment for the project to identify and assess all potential environmental impacts associated with the grid connection and recommend appropriate mitigation measures in an Environmental Management Programme (EMPr).

The applicant has appointed Savannah Environmental, as the independent environmental consultant, to undertake the BAs for the projects to identify and assess all potential environmental impacts associated with the projects and recommend appropriate mitigation measures in the Environmental Management Programme (EMPr) for each report.

You have been identified as an adjacent landowner of [REDACTED] and [REDACTED] that could be impacted by the proposed project. The EIA Regulations 2014, as amended, Regulation 41.(2)(b)(ii) requires that the owner or person in control of the land as well as occupiers of the adjacent properties, which could be impacted by the projects, are informed of the Basic Assessment processes in writing. In this regard, please could you kindly inform any other persons (employees, farm managers and workers etc.) residing on this property of this Basic Assessment processes. Should you or any other occupier of this property have an interest in this project, please register yourselves as Interested and Affected Parties (I&APs) by completing and returning the attached registration and comment form. By registering on the project database, you will receive all information relating to the proposed projects and will be provided with an opportunity to provide comment and input into the Basic Assessment processes.

A background information document, which provides further information on the BA process as well as the nature and extent of the proposed power line development, is attached to this letter and is also available for download on the Savannah Environmental Website:

<https://www.savannahsa.com/public-documents/grid-infrastructure/olifantshoek-power-line/>

Please do not hesitate to contact us should you require additional information and/or clarification regarding the project. Our team welcomes your participation and look forward to your involvement throughout this process.

Kind regards



Nicolene Venter

Public Participation and Social Consultant

E-mail: [publicprocess@savannahsa.com](mailto:publicprocess@savannahsa.com)

**Documents:** Background Information Document  
Registration and Comment Form

**Ronald Baloyi Baloyi**

From: Ronald Baloyi Baloyi <publicprocess@savannahsa.com>  
Sent: March 11, 2020 4:11 PM  
To: "Rilette Avenant-Buys" [REDACTED]  
Cc: <nicolene@savannahsa.com>; <ronald@savannahsa.com>; "Ronald Baloyi Baloyi" <publicprocess@savannahsa.com>  
Subject:: OLIFANTSHOEK: Landowner's Notification of Basic Assessment  
Attachments: [Ms Rilette Avenant-Buys - LO.pdf](#) [SE2545 Olifantshoek Power Line BID \(Afr\).pdf](#) [SE2545 Olifantshoek Power Line BID \(Eng\).pdf](#) [SE2545 RegCommForm FINAL.pdf](#)

Dear Ms Avenant-Buys,

The Gamagara Local Municipality is proposing the construction and operation of the grid connection infrastructure consisting of a single circuit 132kV power line between the existing Emil Traction Substation and the authorised Olifantshoek Substation near the town of Olifantshoek, Northern Cape Province. The purpose of the proposed power line will be to strengthen the electricity grid network within the municipality's jurisdictional area in order to ensure adequate supply to residents.

The proposed power line development falls within Wards, 03, 04, 05 and 06 of the Gamagara Local Municipality and is also located within the greater John Taolo Gaetsewe District Municipality, Northern Cape Province.

As a possible adjacent or directly affected landowner, please refer to the attached Notification Letter, Background Information Document and Registration and Comment Form.

Kind regards,

11 March 2020

Mr Cornell Beukes  
Record Eiendomme CC  
Farm Gaston 650 Remaining Extent

**Per E-mail:** potprod@absamail.co.za

Dear Mr Beukes,

## **BASIC ASSESSMENT AND PUBLIC PARTICIPATION PROCESS**

### **OLIFANTSHOEK 132kV POWER LINE, OLIFANTSHOEK, NORTHERN CAPE PROVINCE**

---

#### **NOTICE OF BASIC ASSESSMENT PROCESS**

---

The Gamagara Local Municipality is proposing the construction and operation of the grid connection infrastructure consisting of a single circuit 132kV power line between the existing Emil Traction Substation and the authorised Olifantshoek Substation near the town of Olifantshoek, Northern Cape Province. The purpose of the proposed power line will be to strengthen the electricity grid network within the municipality's jurisdictional area in order to ensure adequate supply to residents.

The proposed power line development falls within Wards, 03, 04, 05 and 06 of the Gamagara Local Municipality and is also located within the greater John Taolo Gaetsewe District Municipality, Northern Cape Province.

The details of the project are as follows:

Single circuit 132kV power line	The single circuit power line will be known as the Olifantshoek 132kV Power Line.
Corridor Width (for assessment purposes)	300m
Corridor Length	36km
Power Line Registered Servitude Width	31m
Tower Height (pylons)	Up to 20m
Affected Properties	Remaining Extent of the Farm Fritz 540
	Portion 1 of the Farm Fritz 540
	Portion 2 of the Farm Fritz 540
	Portion 4 of the Farm Fritz 540
	Portion 5 of the Farm Fritz 540
	Portion 8 of the Farm Fritz 540
	Portion 9 of the Farm Fritz 540
	Portion 10 of the Farm Fritz 540
	Remaining Extent of the Farm Gamagara 541
	Portion 1 of the Farm Gamagara 541
	Portion 7 of the Farm Gamagara 541
	Portion 1 of the Farm Cox 571
	Portion 3 of the Farm Cox 571
	Portion 4 of the Farm Cox 571
	Remaining Extent of the Farm Hartley 573
	Portion 3 of the Farm Hartley 573
	Portion 1 of the Farm Wright 538
	Remaining Extent of the Farm Murray 570
	Portion 2 of the Farm Murray 570
	Remaining Extent of the Farm Dingle 565
	Portion 2 of the Farm Dingle 565
	Remaining Extent of the Farm Diegaart's Heuwel 765
	Remaining Extent of the Farm Neylan 574
	Portion 1 of the Farm Neylan 574
Remaining Extent of the Farm Neylan 766	
Portion 3 of the Farm Neylan 766	
Portion 4 of the Farm Neylan 766	
Portion 7 of the Farm Neylan 766	
Remaining Extent of the Farm Erf 155 Olifantshoek	

## BASIC ASSESSMENT PROCESS

The development (i.e. construction and operation) of the grid connection infrastructure is subject to the requirements of the Environmental Impact Assessment (EIA) Regulations of 2014 published in terms of Section 24(5) of NEMA. In terms of the EIA Regulations of 2014, as amended, and promulgated under Sections 24 and 24D of the NEMA, various aspects of the project are listed as activities that may have a detrimental impact on the environment. The main listed activity triggered by the proposed grid connection infrastructure is Activity 11(i) of Listing Notice 1 (GNR327 of the EIA of facilities or infrastructure for the transmission and distribution of electricity outside urban areas or industrial complexes with a capacity of more than 33 but less than 275 kilovolts).

Due to the triggering of Activity 11(i) of Listing Notice 1, of the EIA Regulations, 2014 (as amended), a Basic Assessment process must be undertaken in order to obtain Environmental Authorisation for the construction and operation of the Olifantshoek 132kV Power Line. Savannah Environmental was appointed as the independent environmental consultant to undertake the Basic Assessment for the project to identify and assess all potential environmental impacts associated with the grid connection and recommend appropriate mitigation measures in an Environmental Management Programme (EMPr).

The applicant has appointed Savannah Environmental, as the independent environmental consultant, to undertake the BAs for the projects to identify and assess all potential environmental impacts associated with the projects and recommend appropriate mitigation measures in the Environmental Management Programme (EMPr) for each report.

You have been identified as an adjacent landowner of the **Remainder of the farm Gaston 650** that could be impacted by the proposed project. The EIA Regulations 2014, as amended, Regulation 41.(2)(b)(ii) requires that the owner or person in control of the land as well as occupiers of the adjacent properties, which could be impacted by the projects, are informed of the Basic Assessment processes in writing. In this regard, please could you kindly inform any other persons (employees, farm managers and workers etc.) residing on this property of this Basic Assessment processes. Should you or any other occupier of this property have an interest in this project, please register yourselves as Interested and Affected Parties (I&APs) by completing and returning the attached registration and comment form. By registering on the project database, you will receive all information relating to the proposed projects and will be provided with an opportunity to provide comment and input into the Basic Assessment processes.

A background information document, which provides further information on the BA process as well as the nature and extent of the proposed power line development, is attached to this letter and is also available for download on the Savannah Environmental Website:

<https://www.savannahsa.com/public-documents/grid-infrastructure/olifantshoek-power-line/>

Please do not hesitate to contact us should you require additional information and/or clarification regarding the project. Our team welcomes your participation and look forward to your involvement throughout this process.

Kind regards



Nicolene Venter

Public Participation and Social Consultant

E-mail: [publicprocess@savannahsa.com](mailto:publicprocess@savannahsa.com)

**Documents:** Background Information Document  
Registration and Comment Form

**Ronald Baloyi Baloyi**

From: Ronald Baloyi Baloyi <publicprocess@savannahsa.com>  
Sent: March 11, 2020 4:42 PM  
To: "Cornell Beukes" <potprod@absamail.co.za>  
Cc: <nicolene@savannahsa.com>; <ronald@savannahsa.com>; "Ronald Baloyi Baloyi" <publicprocess@savannahsa.com>  
Subject:: OLIFANTSHOEK: Landowner's Notification of Basic Assessment  
Attachments: [Mr Cornell Beukes - LO.pdf](#) [SE2545 Olifantshoek Power Line BID \(Afr\).pdf](#) [SE2545 Olifantshoek Power Line BID \(Eng\).pdf](#) [SE2545 RegCommForm FINAL.pdf](#)

## **BASIC ASSESSMENT AND PUBLIC PARTICIPATION PROCESS**

### **OLIFANTSHOEK 132kV POWER LINE, OLIFANTSHOEK, NORTHERN CAPE PROVINCE**

Dear Mr Beuekes,

The Gamagara Local Municipality is proposing the construction and operation of the grid connection infrastructure consisting of a single circuit 132kV power line between the existing Emil Traction Substation and the authorised Olifantshoek Substation near the town of Olifantshoek, Northern Cape Province. The purpose of the proposed power line will be to strengthen the electricity grid network within the municipality's jurisdictional area in order to ensure adequate supply to residents.

The proposed power line development falls within Wards, 03, 04, 05 and 06 of the Gamagara Local Municipality and is also located within the greater John Taolo Gaetsewe District Municipality, Northern Cape Province.

As a possible adjacent or directly affected landowner, please refer to the attached Notification Letter, Background Information Document and Registration and Comment Form.

Kind regards,

11 March 2020

Ms Colene Runkel  
Statutory Control: Western Region  
South African National Roads Agency Ltd

**Per E-mail:** nkelc@nra.co.za

Dear Ms Runkel,

## **BASIC ASSESSMENT AND PUBLIC PARTICIPATION PROCESS**

### **OLIFANTSHOEK 132kV POWER LINE, OLIFANTSHOEK, NORTHERN CAPE PROVINCE**

---

#### **NOTICE OF BASIC ASSESSMENT PROCESS**

---

The Gamagara Local Municipality is proposing the construction and operation of the grid connection infrastructure consisting of a single circuit 132kV power line between the existing Emil Traction Substation and the authorised Olifantshoek Substation near the town of Olifantshoek, Northern Cape Province. The purpose of the proposed power line will be to strengthen the electricity grid network within the municipality's jurisdictional area in order to ensure adequate supply to residents.

The proposed power line development falls within Wards, 03, 04, 05 and 06 of the Gamagara Local Municipality and is also located within the greater John Taolo Gaetsewe District Municipality, Northern Cape Province.



The details of the project are as follows:

Single circuit 132kV power line	The single circuit power line will be known as the Olifantshoek 132kV Power Line.
Corridor Width (for assessment purposes)	300m
Corridor Length	36km
Power Line Registered Servitude Width	31m
Tower Height (pylons)	Up to 20m
Affected Properties	Remaining Extent of the Farm Fritz 540
	Portion 1 of the Farm Fritz 540
	Portion 2 of the Farm Fritz 540
	Portion 4 of the Farm Fritz 540
	Portion 5 of the Farm Fritz 540
	Portion 8 of the Farm Fritz 540
	Portion 9 of the Farm Fritz 540
	Portion 10 of the Farm Fritz 540
	Remaining Extent of the Farm Gamagara 541
	Portion 1 of the Farm Gamagara 541
	Portion 7 of the Farm Gamagara 541
	Portion 1 of the Farm Cox 571
	Portion 3 of the Farm Cox 571
	Portion 4 of the Farm Cox 571
	Remaining Extent of the Farm Hartley 573
	Portion 3 of the Farm Hartley 573
	Portion 1 of the Farm Wright 538
	Remaining Extent of the Farm Murray 570
	Portion 2 of the Farm Murray 570
	Remaining Extent of the Farm Dingle 565
	Portion 2 of the Farm Dingle 565
	Remaining Extent of the Farm Diegaart's Heuwel 765
	Remaining Extent of the Farm Neylan 574
	Portion 1 of the Farm Neylan 574
Remaining Extent of the Farm Neylan 766	
Portion 3 of the Farm Neylan 766	
Portion 4 of the Farm Neylan 766	
Portion 7 of the Farm Neylan 766	
Remaining Extent of the Farm Erf 155 Olifantshoek	

## BASIC ASSESSMENT PROCESS

The development (i.e. construction and operation) of the grid connection infrastructure is subject to the requirements of the Environmental Impact Assessment (EIA) Regulations of 2014 published in terms of Section 24(5) of NEMA. In terms of the EIA Regulations of 2014, as amended, and promulgated under Sections 24 and 24D of the NEMA, various aspects of the project are listed as activities that may have a detrimental impact on the environment. The main listed activity triggered by the proposed grid connection infrastructure is Activity 11(i) of Listing Notice 1 (GNR327 of the EIA of facilities or infrastructure for the transmission and distribution of electricity outside urban areas or industrial complexes with a capacity of more than 33 but less than 275 kilovolts.

Due to the triggering of Activity 11(i) of Listing Notice 1, of the EIA Regulations, 2014 (as amended), a Basic Assessment process must be undertaken in order to obtain Environmental Authorisation for the construction and operation of the Olifantshoek 132kV Power Line. Savannah Environmental was appointed as the independent environmental consultant to undertake the Basic Assessment for the project to identify and assess all potential environmental impacts associated with the grid connection and recommend appropriate mitigation measures in an Environmental Management Programme (EMPr).

The applicant has appointed Savannah Environmental, as the independent environmental consultant, to undertake the BAs for the projects to identify and assess all potential environmental impacts associated with the projects and recommend appropriate mitigation measures in the Environmental Management Programme (EMPr) for each report.

You have been identified as a directly affected landowner that could be impacted by the proposed project. The EIA Regulations 2014, as amended, Regulation 41.(2)(b)(ii) requires that the owner or person in control of the land as well as occupiers of the adjacent properties, which could be impacted by the projects, are informed of the Basic Assessment processes in writing. In this regard, please could you kindly inform any other persons (employees, farm managers and workers etc.) residing on this property of this Basic Assessment processes. Should you or any other occupier of this property have an interest in this project, please register yourselves as Interested and Affected Parties (I&APs) by completing and returning the attached registration and comment form. By registering on the project database, you will receive all information relating to the proposed projects and will be provided with an opportunity to provide comment and input into the Basic Assessment processes.

A background information document, which provides further information on the BA process as well as the nature and extent of the proposed power line development, is attached to this letter and is also available for download on the Savannah Environmental Website:

<https://www.savannahsa.com/public-documents/grid-infrastructure/olifantshoek-power-line/>

Please do not hesitate to contact us should you require additional information and/or clarification regarding the project. Our team welcomes your participation and look forward to your involvement throughout this process.

Kind regards



Nicolene Venter  
Public Participation and Social Consultant  
E-mail: [publicprocess@savannahsa.com](mailto:publicprocess@savannahsa.com)

**Documents:** Background Information Document  
Registration and Comment Form

**Ronald Baloyi Baloyi**

From: Ronald Baloyi Baloyi <publicprocess@savannahsa.com>  
Sent: March 19, 2020 4:08 PM  
To: "Colene Runkel" <runkelc@nra.co.za>  
Cc: <ronald@savannahsa.com>; "Ronald Baloyi Baloyi" <publicprocess@savannahsa.com>  
Subject: OLIFANTSHOEK: Landowner's Notification of Basic Assessment  
Attachments: [Ms Colene Runkel - LO.pdf](#) [SE2545 Olifantshoek Power Line BID \(Afr\).pdf](#) [SE2545 Olifantshoek Power Line BID.pdf](#) [SE2545 RegCommForm FINAL.pdf](#)

## **BASIC ASSESSMENT AND PUBLIC PARTICIPATION PROCESS**

### **OLIFANTSHOEK 132kV POWER LINE, OLIFANTSHOEK, NORTHERN CAPE PROVINCE**

Dear Ms Runkel,

The Gamagara Local Municipality is proposing the construction and operation of the grid connection infrastructure consisting of a single circuit 132kV power line between the existing Emil Traction Substation and the authorised Olifantshoek Substation near the town of Olifantshoek, Northern Cape Province. The purpose of the proposed power line will be to strengthen the electricity grid network within the municipality's jurisdictional area in order to ensure adequate supply to residents.

The proposed power line development falls within Wards, 03, 04, 05 and 06 of the Gamagara Local Municipality and is also located within the greater John Taolo Gaetsewe District Municipality, Northern Cape Province.

As a possible adjacent or directly affected landowner, please refer to the attached Notification Letter, Background Information Document and Registration and Comment Form.

Kind regards,

11 March 2020

Mr Martin & Lina Lina Coetzee  
Coenel Eiendomme CC  
Farm Neylan 766 Remaining Extent

**Per E-mail:** coetzeenel5@gmail.com

Dear Mr & Mrs Coetzee,

**BASIC ASSESSMENT AND PUBLIC PARTICIPATION PROCESS**

**OLIFANTSHOEK 132kV POWER LINE, OLIFANTSHOEK, NORTHERN CAPE PROVINCE**

---

**NOTICE OF BASIC ASSESSMENT PROCESS**

---

The Gamagara Local Municipality is proposing the construction and operation of the grid connection infrastructure consisting of a single circuit 132kV power line between the existing Emil Traction Substation and the authorised Olifantshoek Substation near the town of Olifantshoek, Northern Cape Province. The purpose of the proposed power line will be to strengthen the electricity grid network within the municipality's jurisdictional area in order to ensure adequate supply to residents.

The proposed power line development falls within Wards, 03, 04, 05 and 06 of the Gamagara Local Municipality and is also located within the greater John Taolo Gaetsewe District Municipality, Northern Cape Province.

The details of the project are as follows:

Single circuit 132kV power line	The single circuit power line will be known as the Olifantshoek 132kV Power Line.
Corridor Width (for assessment purposes)	300m
Corridor Length	36km
Power Line Registered Servitude Width	31m
Tower Height (pylons)	Up to 20m
Affected Properties	Remaining Extent of the Farm Fritz 540
	Portion 1 of the Farm Fritz 540
	Portion 2 of the Farm Fritz 540
	Portion 4 of the Farm Fritz 540
	Portion 5 of the Farm Fritz 540
	Portion 8 of the Farm Fritz 540
	Portion 9 of the Farm Fritz 540
	Portion 10 of the Farm Fritz 540
	Remaining Extent of the Farm Gamagara 541
	Portion 1 of the Farm Gamagara 541
	Portion 7 of the Farm Gamagara 541
	Portion 1 of the Farm Cox 571
	Portion 3 of the Farm Cox 571
	Portion 4 of the Farm Cox 571
	Remaining Extent of the Farm Hartley 573
	Portion 3 of the Farm Hartley 573
	Portion 1 of the Farm Wright 538
	Remaining Extent of the Farm Murray 570
	Portion 2 of the Farm Murray 570
	Remaining Extent of the Farm Dingle 565
	Portion 2 of the Farm Dingle 565
	Remaining Extent of the Farm Diegaart's Heuwel 765
	Remaining Extent of the Farm Neylan 574
	Portion 1 of the Farm Neylan 574
Remaining Extent of the Farm Neylan 766	
Portion 3 of the Farm Neylan 766	
Portion 4 of the Farm Neylan 766	
Portion 7 of the Farm Neylan 766	
Remaining Extent of the Farm Erf 155 Olifantshoek	

**BASIC ASSESSMENT PROCESS**

The development (i.e. construction and operation) of the grid connection infrastructure is subject to the requirements of the Environmental Impact Assessment (EIA) Regulations of 2014 published in terms of Section 24(5) of NEMA. In terms of the EIA Regulations of 2014, as amended, and promulgated under Sections 24 and 24D of the NEMA, various aspects of the project are listed as activities that may have a detrimental impact on the environment. The main listed activity triggered by the proposed grid connection infrastructure is Activity 11(i) of Listing Notice 1 (GNR327 of the EIA of facilities or infrastructure for the transmission and distribution of electricity outside urban areas or industrial complexes with a capacity of more than 33 but less than 275 kilovolts.

Due to the triggering of Activity 11(i) of Listing Notice 1, of the EIA Regulations, 2014 (as amended), a Basic Assessment process must be undertaken in order to obtain Environmental Authorisation for the construction and operation of the Olifantshoek 132kV Power Line. Savannah Environmental was appointed as the independent environmental consultant to undertake the Basic Assessment for the project to identify and assess all potential environmental impacts associated with the grid connection and recommend appropriate mitigation measures in an Environmental Management Programme (EMPr).

The applicant has appointed Savannah Environmental, as the independent environmental consultant, to undertake the BAs for the projects to identify and assess all potential environmental impacts associated with the projects and recommend appropriate mitigation measures in the Environmental Management Programme (EMPr) for each report.

You have been identified as a directly affected landowner of the **Remainder of the farm Neylan 766** that could be impacted by the proposed project. The EIA Regulations 2014, as amended, Regulation 41.(2)(b)(ii) requires that the owner or person in control of the land as well as occupiers of the adjacent properties, which could be impacted by the projects, are informed of the Basic Assessment processes in writing. In this regard, please could you kindly inform any other persons (employees, farm managers and workers etc.) residing on this property of this Basic Assessment processes. Should you or any other occupier of this property have an interest in this project, please register yourselves as Interested and Affected Parties (I&APs) by completing and returning the attached registration and comment form. By registering on the project database, you will receive all information relating to the proposed projects and will be provided with an opportunity to provide comment and input into the Basic Assessment processes.

A background information document, which provides further information on the BA process as well as the nature and extent of the proposed power line development, is attached to this letter and is also available for download on the Savannah Environmental Website:

<https://www.savannahsa.com/public-documents/grid-infrastructure/olifantshoek-power-line/>

Please do not hesitate to contact us should you require additional information and/or clarification regarding the project. Our team welcomes your participation and look forward to your involvement throughout this process.

Kind regards



Nicolene Venter

Public Participation and Social Consultant

E-mail: [publicprocess@savannahsa.com](mailto:publicprocess@savannahsa.com)

**Documents:** Background Information Document  
Registration and Comment Form

**Ronald Baloyi Baloyi**

From: Ronald Baloyi Baloyi <publicprocess@savannahsa.com>  
Sent: March 11, 2020 4:17 PM  
To: "Lina Coetzee" <coetzeenel5@gmail.com>  
Cc: <nicolene@savannahsa.com>; <ronald@savannahsa.com>; "Ronald Baloyi Baloyi" <publicprocess@savannahsa.com>  
Subject:: OLIFANTSHOEK: Landowner's Notification of Basic Assessment  
Attachments: [Mr Martin & Lina Coetzee - LO.pdf](#) [SE2545 Olifantshoek Power Line BID \(Afr\).pdf](#) [SE2545 Olifantshoek Power Line BID \(Eng\).pdf](#) [SE2545 RegCommForm FINAL.pdf](#)

Dear Martin and Lina Coetzee,

The Gamagara Local Municipality is proposing the construction and operation of the grid connection infrastructure consisting of a single circuit 132kV power line between the existing Emil Traction Substation and the authorised Olifantshoek Substation near the town of Olifantshoek, Northern Cape Province. The purpose of the proposed power line will be to strengthen the electricity grid network within the municipality's jurisdictional area in order to ensure adequate supply to residents.

The proposed power line development falls within Wards, 03, 04, 05 and 06 of the Gamagara Local Municipality and is also located within the greater John Taolo Gaetsewe District Municipality, Northern Cape Province.

As a possible adjacent or directly affected landowner, please refer to the attached Notification Letter, Background Information Document and Registration and Comment Form.

Kind regards,

11 March 2020

Mrs Stephanie Cornelissen  
Landowner  
Farm Wright 538 Remaining  
PO Box 17  
Kathu  
8446

**Per E-mail:** wright@polka.co.za

Dear Mrs Cornelissen,

## **BASIC ASSESSMENT AND PUBLIC PARTICIPATION PROCESS**

### **OLIFANTSHOEK 132kV POWER LINE, OLIFANTSHOEK, NORTHERN CAPE PROVINCE**

---

#### **NOTICE OF BASIC ASSESSMENT PROCESS**

---

The Gamagara Local Municipality is proposing the construction and operation of the grid connection infrastructure consisting of a single circuit 132kV power line between the existing Emil Traction Substation and the authorised Olifantshoek Substation near the town of Olifantshoek, Northern Cape Province. The purpose of the proposed power line will be to strengthen the electricity grid network within the municipality's jurisdictional area in order to ensure adequate supply to residents.

The proposed power line development falls within Wards, 03, 04, 05 and 06 of the Gamagara Local Municipality and is also located within the greater John Taolo Gaetsewe District Municipality, Northern Cape Province.



The details of the project are as follows:

Single circuit 132kV power line	The single circuit power line will be known as the Olifantshoek 132kV Power Line.
Corridor Width (for assessment purposes)	300m
Corridor Length	36km
Power Line Registered Servitude Width	31m
Tower Height (pylons)	Up to 20m
Affected Properties	Remaining Extent of the Farm Fritz 540
	Portion 1 of the Farm Fritz 540
	Portion 2 of the Farm Fritz 540
	Portion 4 of the Farm Fritz 540
	Portion 5 of the Farm Fritz 540
	Portion 8 of the Farm Fritz 540
	Portion 9 of the Farm Fritz 540
	Portion 10 of the Farm Fritz 540
	Remaining Extent of the Farm Gamagara 541
	Portion 1 of the Farm Gamagara 541
	Portion 7 of the Farm Gamagara 541
	Portion 1 of the Farm Cox 571
	Portion 3 of the Farm Cox 571
	Portion 4 of the Farm Cox 571
	Remaining Extent of the Farm Hartley 573
	Portion 3 of the Farm Hartley 573
	Portion 1 of the Farm Wright 538
	Remaining Extent of the Farm Murray 570
	Portion 2 of the Farm Murray 570
	Remaining Extent of the Farm Dingle 565
	Portion 2 of the Farm Dingle 565
	Remaining Extent of the Farm Diegaart's Heuwel 765
	Remaining Extent of the Farm Neylan 574
	Portion 1 of the Farm Neylan 574
Remaining Extent of the Farm Neylan 766	
Portion 3 of the Farm Neylan 766	
Portion 4 of the Farm Neylan 766	
Portion 7 of the Farm Neylan 766	
Remaining Extent of the Farm Erf 155 Olifantshoek	

## BASIC ASSESSMENT PROCESS

The development (i.e. construction and operation) of the grid connection infrastructure is subject to the requirements of the Environmental Impact Assessment (EIA) Regulations of 2014 published in terms of Section 24(5) of NEMA. In terms of the EIA Regulations of 2014, as amended, and promulgated under Sections 24 and 24D of the NEMA, various aspects of the project are listed as activities that may have a detrimental impact on the environment. The main listed activity triggered by the proposed grid connection infrastructure is Activity 11(i) of Listing Notice 1 (GNR327 of the EIA of facilities or infrastructure for the transmission and distribution of electricity outside urban areas or industrial complexes with a capacity of more than 33 but less than 275 kilovolts).

Due to the triggering of Activity 11(i) of Listing Notice 1, of the EIA Regulations, 2014 (as amended), a Basic Assessment process must be undertaken in order to obtain Environmental Authorisation for the construction and operation of the Olifantshoek 132kV Power Line. Savannah Environmental was appointed as the independent environmental consultant to undertake the Basic Assessment for the project to identify and assess all potential environmental impacts associated with the grid connection and recommend appropriate mitigation measures in an Environmental Management Programme (EMPr).

The applicant has appointed Savannah Environmental, as the independent environmental consultant, to undertake the BAs for the projects to identify and assess all potential environmental impacts associated with the projects and recommend appropriate mitigation measures in the Environmental Management Programme (EMPr) for each report.

You have been identified as an adjacent landowner of **Remainder of the farm Wright 538** that could be impacted by the proposed project. The EIA Regulations 2014, as amended, Regulation 41.(2)(b)(ii) requires that the owner or person in control of the land as well as occupiers of the adjacent properties, which could be impacted by the projects, are informed of the Basic Assessment processes in writing. In this regard, please could you kindly inform any other persons (employees, farm managers and workers etc.) residing on this property of this Basic Assessment processes. Should you or any other occupier of this property have an interest in this project, please register yourselves as Interested and Affected Parties (I&APs) by completing and returning the attached registration and comment form. By registering on the project database, you will receive all information relating to the proposed projects and will be provided with an opportunity to provide comment and input into the Basic Assessment processes.

A background information document, which provides further information on the BA process as well as the nature and extent of the proposed power line development, is attached to this letter and is also available for download on the Savannah Environmental Website:

<https://www.savannahsa.com/public-documents/grid-infrastructure/olifantshoek-power-line/>

Please do not hesitate to contact us should you require additional information and/or clarification regarding the project. Our team welcomes your participation and look forward to your involvement throughout this process.

Kind regards



Nicolene Venter

Public Participation and Social Consultant

E-mail: [publicprocess@savannahsa.com](mailto:publicprocess@savannahsa.com)

**Documents:** Background Information Document  
Registration and Comment Form

**Ronald Baloyi Baloyi**

From: Ronald Baloyi Baloyi <publicprocess@savannahsa.com>  
Sent: March 11, 2020 2:51 PM  
To: "Stephanie Cornelissen" <wright@polka.co.za>  
Cc: <nicolene@savannahsa.com>; <ronald@savannahsa.com>; "Ronald Baloyi Baloyi" <publicprocess@savannahsa.com>  
Subject: OLIFANTSHOEK: Landowner's Notification of Basic Assessment  
Attachments: [Mrs Stephanie Cornelissen - LO.pdf](#) [SE2545 Olifantshoek Power Line BID \(Afr\).pdf](#) [SE2545 Olifantshoek Power Line BID \(Eng\).pdf](#) [SE2545 RegCommForm FINAL.pdf](#)

## **BASIC ASSESSMENT AND PUBLIC PARTICIPATION PROCESS**

### **OLIFANTSHOEK 132kV POWER LINE, OLIFANTSHOEK, NORTHERN CAPE PROVINCE**

Dear Mrs Cornelissen,

The Gamagara Local Municipality is proposing the construction and operation of the grid connection infrastructure consisting of a single circuit 132kV power line between the existing Emil Traction Substation and the authorised Olifantshoek Substation near the town of Olifantshoek, Northern Cape Province. The purpose of the proposed power line will be to strengthen the electricity grid network within the municipality's jurisdictional area in order to ensure adequate supply to residents.

The proposed power line development falls within Wards, 03, 04, 05 and 06 of the Gamagara Local Municipality and is also located within the greater John Taolo Gaetsewe District Municipality, Northern Cape Province.

As a possible adjacent or directly affected landowner, please refer to the attached Notification Letter, Background Information Document and Registration and Comment Form.

Kind regards,

11 March 2020

Mr Dirk Croucamp  
Landowner



Per E-mail:



Dear Mr Croucamp,

### **BASIC ASSESSMENT AND PUBLIC PARTICIPATION PROCESS**

### **OLIFANTSHOEK 132kV POWER LINE, OLIFANTSHOEK, NORTHERN CAPE PROVINCE**

---

### **NOTICE OF BASIC ASSESSMENT PROCESS**

---

The Gamagara Local Municipality is proposing the construction and operation of the grid connection infrastructure consisting of a single circuit 132kV power line between the existing Emil Traction Substation and the authorised Olifantshoek Substation near the town of Olifantshoek, Northern Cape Province. The purpose of the proposed power line will be to strengthen the electricity grid network within the municipality's jurisdictional area in order to ensure adequate supply to residents.

The proposed power line development falls within Wards, 03, 04, 05 and 06 of the Gamagara Local Municipality and is also located within the greater John Taolo Gaetsewe District Municipality, Northern Cape Province.



+27 (0)11 656 3237



+27 (0)86 684 0547



info@savannahsa.com



www.savannahsa.com

The details of the project are as follows:

Single circuit 132kV power line	The single circuit power line will be known as the Olifantshoek 132kV Power Line.
Corridor Width (for assessment purposes)	300m
Corridor Length	36km
Power Line Registered Servitude Width	31m
Tower Height (pylons)	Up to 20m
Affected Properties	Remaining Extent of the Farm Fritz 540
	Portion 1 of the Farm Fritz 540
	Portion 2 of the Farm Fritz 540
	Portion 4 of the Farm Fritz 540
	Portion 5 of the Farm Fritz 540
	Portion 8 of the Farm Fritz 540
	Portion 9 of the Farm Fritz 540
	Portion 10 of the Farm Fritz 540
	Remaining Extent of the Farm Gamagara 541
	Portion 1 of the Farm Gamagara 541
	Portion 7 of the Farm Gamagara 541
	Portion 1 of the Farm Cox 571
	Portion 3 of the Farm Cox 571
	Portion 4 of the Farm Cox 571
	Remaining Extent of the Farm Hartley 573
	Portion 3 of the Farm Hartley 573
	Portion 1 of the Farm Wright 538
	Remaining Extent of the Farm Murray 570
	Portion 2 of the Farm Murray 570
	Remaining Extent of the Farm Dingle 565
	Portion 2 of the Farm Dingle 565
	Remaining Extent of the Farm Diegaart's Heuwel 765
	Remaining Extent of the Farm Neylan 574
	Portion 1 of the Farm Neylan 574
Remaining Extent of the Farm Neylan 766	
Portion 3 of the Farm Neylan 766	
Portion 4 of the Farm Neylan 766	
Portion 7 of the Farm Neylan 766	
Remaining Extent of the Farm Erf 155 Olifantshoek	

## BASIC ASSESSMENT PROCESS

The development (i.e. construction and operation) of the grid connection infrastructure is subject to the requirements of the Environmental Impact Assessment (EIA) Regulations of 2014 published in terms of Section 24(5) of NEMA. In terms of the EIA Regulations of 2014, as amended, and promulgated under Sections 24 and 24D of the NEMA, various aspects of the project are listed as activities that may have a detrimental impact on the environment. The main listed activity triggered by the proposed grid connection infrastructure is Activity 11(i) of Listing Notice 1 (GNR327 of the EIA of facilities or infrastructure for the transmission and distribution of electricity outside urban areas or industrial complexes with a capacity of more than 33 but less than 275 kilovolts.

Due to the triggering of Activity 11(i) of Listing Notice 1, of the EIA Regulations, 2014 (as amended), a Basic Assessment process must be undertaken in order to obtain Environmental Authorisation for the construction and operation of the Olifantshoek 132kV Power Line. Savannah Environmental was appointed as the independent environmental consultant to undertake the Basic Assessment for the project to identify and assess all potential environmental impacts associated with the grid connection and recommend appropriate mitigation measures in an Environmental Management Programme (EMPr).

The applicant has appointed Savannah Environmental, as the independent environmental consultant, to undertake the BAs for the projects to identify and assess all potential environmental impacts associated with the projects and recommend appropriate mitigation measures in the Environmental Management Programme (EMPr) for each report.

You have been identified as a directly affected landowner of [REDACTED] that could be impacted by the proposed project. The EIA Regulations 2014, as amended, Regulation 41.(2)(b)(ii) requires that the owner or person in control of the land as well as occupiers of the adjacent properties, which could be impacted by the projects, are informed of the Basic Assessment processes in writing. In this regard, please could you kindly inform any other persons (employees, farm managers and workers etc.) residing on this property of this Basic Assessment processes. Should you or any other occupier of this property have an interest in this project, please register yourselves as Interested and Affected Parties (I&APs) by completing and returning the attached registration and comment form. By registering on the project database, you will receive all information relating to the proposed projects and will be provided with an opportunity to provide comment and input into the Basic Assessment processes.

A background information document, which provides further information on the BA process as well as the nature and extent of the proposed power line development, is attached to this letter and is also available for download on the Savannah Environmental Website:

<https://www.savannahsa.com/public-documents/grid-infrastructure/olifantshoek-power-line/>

Please do not hesitate to contact us should you require additional information and/or clarification regarding the project. Our team welcomes your participation and look forward to your involvement throughout this process.

Kind regards



Nicolene Venter

Public Participation and Social Consultant

E-mail: [publicprocess@savannahsa.com](mailto:publicprocess@savannahsa.com)

**Documents:** Background Information Document  
Registration and Comment Form

**Ronald Baloyi Baloyi**

From: Ronald Baloyi Baloyi <publicprocess@savannahsa.com>  
Sent: March 11, 2020 2:34 PM  
To: "Dirk Croucamp" <[REDACTED]>  
Cc: <nicolene@savannahsa.com>; <ronald@savannahsa.com>; "Ronald Baloyi Baloyi" <publicprocess@savannahsa.com>  
Subject: OLIFANTSHOEK: Landowner's Notification of Basic Assessment  
Attachments: [Mr Dirk Croucamp - LO.pdf](#) [SE2545 Olifantshoek Power Line BID \(Afr\).pdf](#) [SE2545 Olifantshoek Power Line BID \(Eng\).pdf](#) [SE2545 RegCommForm FINAL.pdf](#)

## **BASIC ASSESSMENT AND PUBLIC PARTICIPATION PROCESS**

### **OLIFANTSHOEK 132kV POWER LINE, OLIFANTSHOEK, NORTHERN CAPE PROVINCE**

Dear Landowner,

The Gamagara Local Municipality is proposing the construction and operation of the grid connection infrastructure consisting of a single circuit 132kV power line between the existing Emil Traction Substation and the authorised Olifantshoek Substation near the town of Olifantshoek, Northern Cape Province. The purpose of the proposed power line will be to strengthen the electricity grid network within the municipality's jurisdictional area in order to ensure adequate supply to residents.

The proposed power line development falls within Wards, 03, 04, 05 and 06 of the Gamagara Local Municipality and is also located within the greater John Taolo Gaetsewe District Municipality, Northern Cape Province.

As a possible adjacent or directly affected landowner, please refer to the attached Notification Letter, Background Information Document and Registration and Comment Form.

Kind regards,

## Nicolene Venter

---

**From:** Nicolene Venter  
**Sent:** Tuesday, March 3, 2020 4:47 PM  
**To:** EUREKA CROUCAMP  
**Subject:** RE: OLIFANTSHOEK 132kV KRAGLYNPROJEK: Bevestiging van toegang tot eiendom & spesialis inligting  
**Attachments:** Olifantshoek 132kV Power Line, Northern Cape 4 02 2020.pdf

Beste Eureka,

Geen probleem, aangeheg die Liggingskaart in PDF formaat.

Ek stuur ook vir julle die Agtergrondinligtingsdokument.

Vriendelike groete

**Nicolene Venter**

Public Participation & Social Consultant | Savannah Environmental (Pty) Ltd  
Tel: +27 (0)11 656 3237 | Fax: +27 (0)86 684 0547

[SAWEA Award for Leading Environmental Consultant for Wind Projects in 2013 & 2015](#)

---

**From:** EUREKA CROUCAMP [REDACTED]  
**Sent:** Tuesday, March 3, 2020 4:40 PM  
**To:** Nicolene Venter <nicolene@savannahsa.com>  
**Subject:** Re: OLIFANTSHOEK 132kV KRAGLYNPROJEK: Bevestiging van toegang tot eiendom & spesialis inligting

Goeie dag,

Kan jy dalk die kaart vir ons in 'n ander formaat stuur..kan nie oopmaak nie.

Dankie

KIND REGARDS/ VRIENDELIKE GROETE

*EUREKA CROUCAMP*  
THE RANCH OVERNIGHT CHALETS  
[REDACTED]



11 March 2020

Mr Antonie Jacobs  
Lanham Trust  
Lanham 539 Remaining Extent  
PO Box 30  
Brackenfell  
7561

**Per E-mail:** antonie@zaad.co.za

Dear Mr Jacobs,

## **BASIC ASSESSMENT AND PUBLIC PARTICIPATION PROCESS**

### **OLIFANTSHOEK 132kV POWER LINE, OLIFANTSHOEK, NORTHERN CAPE PROVINCE**

---

#### **NOTICE OF BASIC ASSESSMENT PROCESS**

---

The Gamagara Local Municipality is proposing the construction and operation of the grid connection infrastructure consisting of a single circuit 132kV power line between the existing Emil Traction Substation and the authorised Olifantshoek Substation near the town of Olifantshoek, Northern Cape Province. The purpose of the proposed power line will be to strengthen the electricity grid network within the municipality's jurisdictional area in order to ensure adequate supply to residents.

The proposed power line development falls within Wards, 03, 04, 05 and 06 of the Gamagara Local Municipality and is also located within the greater John Taolo Gaetsewe District Municipality, Northern Cape Province.

The details of the project are as follows:

Single circuit 132kV power line	The single circuit power line will be known as the Olifantshoek 132kV Power Line.
Corridor Width (for assessment purposes)	300m
Corridor Length	36km
Power Line Registered Servitude Width	31m
Tower Height (pylons)	Up to 20m
Affected Properties	Remaining Extent of the Farm Fritz 540
	Portion 1 of the Farm Fritz 540
	Portion 2 of the Farm Fritz 540
	Portion 4 of the Farm Fritz 540
	Portion 5 of the Farm Fritz 540
	Portion 8 of the Farm Fritz 540
	Portion 9 of the Farm Fritz 540
	Portion 10 of the Farm Fritz 540
	Remaining Extent of the Farm Gamagara 541
	Portion 1 of the Farm Gamagara 541
	Portion 7 of the Farm Gamagara 541
	Portion 1 of the Farm Cox 571
	Portion 3 of the Farm Cox 571
	Portion 4 of the Farm Cox 571
	Remaining Extent of the Farm Hartley 573
	Portion 3 of the Farm Hartley 573
	Portion 1 of the Farm Wright 538
	Remaining Extent of the Farm Murray 570
	Portion 2 of the Farm Murray 570
	Remaining Extent of the Farm Dingle 565
	Portion 2 of the Farm Dingle 565
	Remaining Extent of the Farm Diegaart's Heuwel 765
	Remaining Extent of the Farm Neylan 574
	Portion 1 of the Farm Neylan 574
Remaining Extent of the Farm Neylan 766	
Portion 3 of the Farm Neylan 766	
Portion 4 of the Farm Neylan 766	
Portion 7 of the Farm Neylan 766	
Remaining Extent of the Farm Erf 155 Olifantshoek	

## BASIC ASSESSMENT PROCESS

The development (i.e. construction and operation) of the grid connection infrastructure is subject to the requirements of the Environmental Impact Assessment (EIA) Regulations of 2014 published in terms of Section 24(5) of NEMA. In terms of the EIA Regulations of 2014, as amended, and promulgated under Sections 24 and 24D of the NEMA, various aspects of the project are listed as activities that may have a detrimental impact on the environment. The main listed activity triggered by the proposed grid connection infrastructure is Activity 11(i) of Listing Notice 1 (GNR327 of the EIA of facilities or infrastructure for the transmission and distribution of electricity outside urban areas or industrial complexes with a capacity of more than 33 but less than 275 kilovolts).

Due to the triggering of Activity 11(i) of Listing Notice 1, of the EIA Regulations, 2014 (as amended), a Basic Assessment process must be undertaken in order to obtain Environmental Authorisation for the construction and operation of the Olifantshoek 132kV Power Line. Savannah Environmental was appointed as the independent environmental consultant to undertake the Basic Assessment for the project to identify and assess all potential environmental impacts associated with the grid connection and recommend appropriate mitigation measures in an Environmental Management Programme (EMPr).

The applicant has appointed Savannah Environmental, as the independent environmental consultant, to undertake the BAs for the projects to identify and assess all potential environmental impacts associated with the projects and recommend appropriate mitigation measures in the Environmental Management Programme (EMPr) for each report.

You have been identified as an adjacent landowner of the **Remainder of the farm Lanham 539** that could be impacted by the proposed project. The EIA Regulations 2014, as amended, Regulation 41.(2)(b)(ii) requires that the owner or person in control of the land as well as occupiers of the adjacent properties, which could be impacted by the projects, are informed of the Basic Assessment processes in writing. In this regard, please could you kindly inform any other persons (employees, farm managers and workers etc.) residing on this property of this Basic Assessment processes. Should you or any other occupier of this property have an interest in this project, please register yourselves as Interested and Affected Parties (I&APs) by completing and returning the attached registration and comment form. By registering on the project database, you will receive all information relating to the proposed projects and will be provided with an opportunity to provide comment and input into the Basic Assessment processes.

A background information document, which provides further information on the BA process as well as the nature and extent of the proposed power line development, is attached to this letter and is also available for download on the Savannah Environmental Website:

<https://www.savannahsa.com/public-documents/grid-infrastructure/olifantshoek-power-line/>

Please do not hesitate to contact us should you require additional information and/or clarification regarding the project. Our team welcomes your participation and look forward to your involvement throughout this process.

Kind regards



Nicolene Venter

Public Participation and Social Consultant

E-mail: [publicprocess@savannahsa.com](mailto:publicprocess@savannahsa.com)

**Documents:** Background Information Document  
Registration and Comment Form

**Ronald Baloyi Baloyi**

From: Ronald Baloyi Baloyi <publicprocess@savannahsa.com>  
Sent: March 11, 2020 4:29 PM  
To: "Antonie Jacobs" <antonie@zaad.co.za>  
Cc: <nicolene@savannahsa.com>; <ronald@savannahsa.com>; "Ronald Baloyi Baloyi" <publicprocess@savannahsa.com>  
Subject:: OLIFANTSHOEK: Landowner's Notification of Basic Assessment  
Attachments: [Mr Antonie Jacobs - LO.pdf](#) [SE2545 Olifantshoek Power Line BID \(Afr\).pdf](#) [SE2545 Olifantshoek Power Line BID \(Eng\).pdf](#) [SE2545 RegCommForm FINAL.pdf](#)

## **BASIC ASSESSMENT AND PUBLIC PARTICIPATION PROCESS**

### **OLIFANTSHOEK 132kV POWER LINE, OLIFANTSHOEK, NORTHERN CAPE PROVINCE**

Dear Mr Jacobs,

The Gamagara Local Municipality is proposing the construction and operation of the grid connection infrastructure consisting of a single circuit 132kV power line between the existing Emil Traction Substation and the authorised Olifantshoek Substation near the town of Olifantshoek, Northern Cape Province. The purpose of the proposed power line will be to strengthen the electricity grid network within the municipality's jurisdictional area in order to ensure adequate supply to residents.

The proposed power line development falls within Wards, 03, 04, 05 and 06 of the Gamagara Local Municipality and is also located within the greater John Taolo Gaetsewe District Municipality, Northern Cape Province.

As a possible adjacent or directly affected landowner, please refer to the attached Notification Letter, Background Information Document and Registration and Comment Form.

Kind regards,

11 March 2020

Mr David Malan  
Director  
Jafrata CC  
Farm Cox Ptn 3  
PO Box 137  
Olifantshoek  
8405

**Per E-mail:** francois@langebergstene.co.za

Dear Mr Malan,

## **BASIC ASSESSMENT AND PUBLIC PARTICIPATION PROCESS**

### **OLIFANTSHOEK 132kV POWER LINE, OLIFANTSHOEK, NORTHERN CAPE PROVINCE**

---

#### **NOTICE OF BASIC ASSESSMENT PROCESS**

---

The Gamagara Local Municipality is proposing the construction and operation of the grid connection infrastructure consisting of a single circuit 132kV power line between the existing Emil Traction Substation and the authorised Olifantshoek Substation near the town of Olifantshoek, Northern Cape Province. The purpose of the proposed power line will be to strengthen the electricity grid network within the municipality's jurisdictional area in order to ensure adequate supply to residents.

The proposed power line development falls within Wards, 03, 04, 05 and 06 of the Gamagara Local Municipality and is also located within the greater John Taolo Gaetsewe District Municipality, Northern Cape Province.

The details of the project are as follows:

Single circuit 132kV power line	The single circuit power line will be known as the Olifantshoek 132kV Power Line.
Corridor Width (for assessment purposes)	300m
Corridor Length	36km
Power Line Registered Servitude Width	31m
Tower Height (pylons)	Up to 20m
Affected Properties	Remaining Extent of the Farm Fritz 540
	Portion 1 of the Farm Fritz 540
	Portion 2 of the Farm Fritz 540
	Portion 4 of the Farm Fritz 540
	Portion 5 of the Farm Fritz 540
	Portion 8 of the Farm Fritz 540
	Portion 9 of the Farm Fritz 540
	Portion 10 of the Farm Fritz 540
	Remaining Extent of the Farm Gamagara 541
	Portion 1 of the Farm Gamagara 541
	Portion 7 of the Farm Gamagara 541
	Portion 1 of the Farm Cox 571
	Portion 3 of the Farm Cox 571
	Portion 4 of the Farm Cox 571
	Remaining Extent of the Farm Hartley 573
	Portion 3 of the Farm Hartley 573
	Portion 1 of the Farm Wright 538
	Remaining Extent of the Farm Murray 570
	Portion 2 of the Farm Murray 570
	Remaining Extent of the Farm Dingle 565
	Portion 2 of the Farm Dingle 565
	Remaining Extent of the Farm Diegaart's Heuwel 765
	Remaining Extent of the Farm Neylan 574
	Portion 1 of the Farm Neylan 574
Remaining Extent of the Farm Neylan 766	
Portion 3 of the Farm Neylan 766	
Portion 4 of the Farm Neylan 766	
Portion 7 of the Farm Neylan 766	
Remaining Extent of the Farm Erf 155 Olifantshoek	

## BASIC ASSESSMENT PROCESS

The development (i.e. construction and operation) of the grid connection infrastructure is subject to the requirements of the Environmental Impact Assessment (EIA) Regulations of 2014 published in terms of Section 24(5) of NEMA. In terms of the EIA Regulations of 2014, as amended, and promulgated under Sections 24 and 24D of the NEMA, various aspects of the project are listed as activities that may have a detrimental impact on the environment. The main listed activity triggered by the proposed grid connection infrastructure is Activity 11(i) of Listing Notice 1 (GNR327 of the EIA of facilities or infrastructure for the transmission and distribution of electricity outside urban areas or industrial complexes with a capacity of more than 33 but less than 275 kilovolts.

Due to the triggering of Activity 11(i) of Listing Notice 1, of the EIA Regulations, 2014 (as amended), a Basic Assessment process must be undertaken in order to obtain Environmental Authorisation for the construction and operation of the Olifantshoek 132kV Power Line. Savannah Environmental was appointed as the independent environmental consultant to undertake the Basic Assessment for the project to identify and assess all potential environmental impacts associated with the grid connection and recommend appropriate mitigation measures in an Environmental Management Programme (EMPr).

The applicant has appointed Savannah Environmental, as the independent environmental consultant, to undertake the BAs for the projects to identify and assess all potential environmental impacts associated with the projects and recommend appropriate mitigation measures in the Environmental Management Programme (EMPr) for each report.

You have been identified as a directly affected landowner of **Portion 3 of the farm Cox 571** that could be impacted by the proposed project. The EIA Regulations 2014, as amended, Regulation 41.(2)(b)(ii) requires that the owner or person in control of the land as well as occupiers of the adjacent properties, which could be impacted by the projects, are informed of the Basic Assessment processes in writing. In this regard, please could you kindly inform any other persons (employees, farm managers and workers etc.) residing on this property of this Basic Assessment processes. Should you or any other occupier of this property have an interest in this project, please register yourselves as Interested and Affected Parties (I&APs) by completing and returning the attached registration and comment form. By registering on the project database, you will receive all information relating to the proposed projects and will be provided with an opportunity to provide comment and input into the Basic Assessment processes.

A background information document, which provides further information on the BA process as well as the nature and extent of the proposed power line development, is attached to this letter and is also available for download on the Savannah Environmental Website:

<https://www.savannahsa.com/public-documents/grid-infrastructure/olifantshoek-power-line/>

Please do not hesitate to contact us should you require additional information and/or clarification regarding the project. Our team welcomes your participation and look forward to your involvement throughout this process.

Kind regards



Nicolene Venter

Public Participation and Social Consultant

E-mail: [publicprocess@savannahsa.com](mailto:publicprocess@savannahsa.com)

**Documents:** Background Information Document  
Registration and Comment Form

**Ronald Baloyi Baloyi**

From: Ronald Baloyi Baloyi <publicprocess@savannahsa.com>  
Sent: March 11, 2020 4:25 PM  
To: "David Malan" <francois@langebergstene.co.za>  
Cc: <nicolene@savannahsa.com>; <ronald@savannahsa.com>; "Ronald Baloyi Baloyi" <publicprocess@savannahsa.com>  
Subject:: OLIFANTSHOEK: Landowner's Notification of Basic Assessment  
Attachments: [Mr David Malan - LO.pdf](#) [SE2545 Olifantshoek Power Line BID \(Afr\).pdf](#) [SE2545 Olifantshoek Power Line BID \(Eng\).pdf](#) [SE2545 RegCommForm FINAL.pdf](#)

## **BASIC ASSESSMENT AND PUBLIC PARTICIPATION PROCESS**

### **OLIFANTSHOEK 132kV POWER LINE, OLIFANTSHOEK, NORTHERN CAPE PROVINCE**

Dear Mr Malan,

The Gamagara Local Municipality is proposing the construction and operation of the grid connection infrastructure consisting of a single circuit 132kV power line between the existing Emil Traction Substation and the authorised Olifantshoek Substation near the town of Olifantshoek, Northern Cape Province. The purpose of the proposed power line will be to strengthen the electricity grid network within the municipality's jurisdictional area in order to ensure adequate supply to residents.

The proposed power line development falls within Wards, 03, 04, 05 and 06 of the Gamagara Local Municipality and is also located within the greater John Taolo Gaetsewe District Municipality, Northern Cape Province.

As a possible adjacent or directly affected landowner, please refer to the attached Notification Letter, Background Information Document and Registration and Comment Form.

Kind regards,



11 March 2020

Mr Ernst Maritz  
Dingle Trust  
Farm Dingle 565 Remaining Extent

**Per E-mail:** ehmaritz@gmail.com

Dear Mr Maritz,

## **BASIC ASSESSMENT AND PUBLIC PARTICIPATION PROCESS**

### **OLIFANTSHOEK 132kV POWER LINE, OLIFANTSHOEK, NORTHERN CAPE PROVINCE**

---

#### **NOTICE OF BASIC ASSESSMENT PROCESS**

---

The Gamagara Local Municipality is proposing the construction and operation of the grid connection infrastructure consisting of a single circuit 132kV power line between the existing Emil Traction Substation and the authorised Olifantshoek Substation near the town of Olifantshoek, Northern Cape Province. The purpose of the proposed power line will be to strengthen the electricity grid network within the municipality's jurisdictional area in order to ensure adequate supply to residents.

The proposed power line development falls within Wards, 03, 04, 05 and 06 of the Gamagara Local Municipality and is also located within the greater John Taolo Gaetsewe District Municipality, Northern Cape Province.

The details of the project are as follows:

Single circuit 132kV power line	The single circuit power line will be known as the Olifantshoek 132kV Power Line.
Corridor Width (for assessment purposes)	300m
Corridor Length	36km
Power Line Registered Servitude Width	31m
Tower Height (pylons)	Up to 20m
Affected Properties	Remaining Extent of the Farm Fritz 540
	Portion 1 of the Farm Fritz 540
	Portion 2 of the Farm Fritz 540
	Portion 4 of the Farm Fritz 540
	Portion 5 of the Farm Fritz 540
	Portion 8 of the Farm Fritz 540
	Portion 9 of the Farm Fritz 540
	Portion 10 of the Farm Fritz 540
	Remaining Extent of the Farm Gamagara 541
	Portion 1 of the Farm Gamagara 541
	Portion 7 of the Farm Gamagara 541
	Portion 1 of the Farm Cox 571
	Portion 3 of the Farm Cox 571
	Portion 4 of the Farm Cox 571
	Remaining Extent of the Farm Hartley 573
	Portion 3 of the Farm Hartley 573
	Portion 1 of the Farm Wright 538
	Remaining Extent of the Farm Murray 570
	Portion 2 of the Farm Murray 570
	Remaining Extent of the Farm Dingle 565
	Portion 2 of the Farm Dingle 565
	Remaining Extent of the Farm Diegaart's Heuwel 765
	Remaining Extent of the Farm Neylan 574
Portion 1 of the Farm Neylan 574	
Remaining Extent of the Farm Neylan 766	
Portion 3 of the Farm Neylan 766	
Portion 4 of the Farm Neylan 766	
Portion 7 of the Farm Neylan 766	
Remaining Extent of the Farm Erf 155 Olifantshoek	

## BASIC ASSESSMENT PROCESS

The development (i.e. construction and operation) of the grid connection infrastructure is subject to the requirements of the Environmental Impact Assessment (EIA) Regulations of 2014 published in terms of Section 24(5) of NEMA. In terms of the EIA Regulations of 2014, as amended, and promulgated under Sections 24 and 24D of the NEMA, various aspects of the project are listed as activities that may have a detrimental impact on the environment. The main listed activity triggered by the proposed grid connection infrastructure is Activity 11(i) of Listing Notice 1 (GNR327 of the EIA of facilities or infrastructure for the transmission and distribution of electricity outside urban areas or industrial complexes with a capacity of more than 33 but less than 275 kilovolts).

Due to the triggering of Activity 11(i) of Listing Notice 1, of the EIA Regulations, 2014 (as amended), a Basic Assessment process must be undertaken in order to obtain Environmental Authorisation for the construction and operation of the Olifantshoek 132kV Power Line. Savannah Environmental was appointed as the independent environmental consultant to undertake the Basic Assessment for the project to identify and assess all potential environmental impacts associated with the grid connection and recommend appropriate mitigation measures in an Environmental Management Programme (EMPr).

The applicant has appointed Savannah Environmental, as the independent environmental consultant, to undertake the BAs for the projects to identify and assess all potential environmental impacts associated with the projects and recommend appropriate mitigation measures in the Environmental Management Programme (EMPr) for each report.

You have been identified as a directly affected landowner of the **Remainder of the farm Dingle 565** that could be impacted by the proposed project. The EIA Regulations 2014, as amended, Regulation 41.(2)(b)(ii) requires that the owner or person in control of the land as well as occupiers of the adjacent properties, which could be impacted by the projects, are informed of the Basic Assessment processes in writing. In this regard, please could you kindly inform any other persons (employees, farm managers and workers etc.) residing on this property of this Basic Assessment processes. Should you or any other occupier of this property have an interest in this project, please register yourselves as Interested and Affected Parties (I&APs) by completing and returning the attached registration and comment form. By registering on the project database, you will receive all information relating to the proposed projects and will be provided with an opportunity to provide comment and input into the Basic Assessment processes.

A background information document, which provides further information on the BA process as well as the nature and extent of the proposed power line development, is attached to this letter and is also available for download on the Savannah Environmental Website:

<https://www.savannahsa.com/public-documents/grid-infrastructure/olifantshoek-power-line/>

Please do not hesitate to contact us should you require additional information and/or clarification regarding the project. Our team welcomes your participation and look forward to your involvement throughout this process.

Kind regards



Nicolene Venter

Public Participation and Social Consultant

E-mail: [publicprocess@savannahsa.com](mailto:publicprocess@savannahsa.com)

**Documents:** Background Information Document  
Registration and Comment Form

**Ronald Baloyi Baloyi**

From: Ronald Baloyi Baloyi <publicprocess@savannahsa.com>  
Sent: March 11, 2020 4:23 PM  
To: "Ernst Maritz" <ehmaritz@gmail.com>  
Cc: <nicolene@savannahsa.com>; <ronald@savannahsa.com>; "Ronald Baloyi Baloyi" <publicprocess@savannahsa.com>  
Subject:: OLIFANTSHOEK: Landowner's Notification of Basic Assessment  
Attachments: [Mr Ernst Maritz - LO.pdf](#) [SE2545 Olifantshoek Power Line BID \(Afr\).pdf](#) [SE2545 Olifantshoek Power Line BID \(Eng\).pdf](#) [SE2545 RegCommForm FINAL.pdf](#)

## **BASIC ASSESSMENT AND PUBLIC PARTICIPATION PROCESS**

### **OLIFANTSHOEK 132kV POWER LINE, OLIFANTSHOEK, NORTHERN CAPE PROVINCE**

Dear Ernst Maritz,

The Gamagara Local Municipality is proposing the construction and operation of the grid connection infrastructure consisting of a single circuit 132kV power line between the existing Emil Traction Substation and the authorised Olifantshoek Substation near the town of Olifantshoek, Northern Cape Province. The purpose of the proposed power line will be to strengthen the electricity grid network within the municipality's jurisdictional area in order to ensure adequate supply to residents.

The proposed power line development falls within Wards, 03, 04, 05 and 06 of the Gamagara Local Municipality and is also located within the greater John Taolo Gaetsewe District Municipality, Northern Cape Province.

As a possible adjacent or directly affected landowner, please refer to the attached Notification Letter, Background Information Document and Registration and Comment Form.

Kind regards,

11 March 2020

Mr Pieter Mynhardt  
Landowner  
Farm Gamaliets 659 Remainder

**Per E-mail:** pietermynhardt99@gmail.com

Dear Mr Mynhardt,

## **BASIC ASSESSMENT AND PUBLIC PARTICIPATION PROCESS**

### **OLIFANTSHOEK 132kV POWER LINE, OLIFANTSHOEK, NORTHERN CAPE PROVINCE**

---

#### **NOTICE OF BASIC ASSESSMENT PROCESS**

---

The Gamagara Local Municipality is proposing the construction and operation of the grid connection infrastructure consisting of a single circuit 132kV power line between the existing Emil Traction Substation and the authorised Olifantshoek Substation near the town of Olifantshoek, Northern Cape Province. The purpose of the proposed power line will be to strengthen the electricity grid network within the municipality's jurisdictional area in order to ensure adequate supply to residents.

The proposed power line development falls within Wards, 03, 04, 05 and 06 of the Gamagara Local Municipality and is also located within the greater John Taolo Gaetsewe District Municipality, Northern Cape Province.

The details of the project are as follows:

Single circuit 132kV power line	The single circuit power line will be known as the Olifantshoek 132kV Power Line.
Corridor Width (for assessment purposes)	300m
Corridor Length	36km
Power Line Registered Servitude Width	31m
Tower Height (pylons)	Up to 20m
Affected Properties	Remaining Extent of the Farm Fritz 540
	Portion 1 of the Farm Fritz 540
	Portion 2 of the Farm Fritz 540
	Portion 4 of the Farm Fritz 540
	Portion 5 of the Farm Fritz 540
	Portion 8 of the Farm Fritz 540
	Portion 9 of the Farm Fritz 540
	Portion 10 of the Farm Fritz 540
	Remaining Extent of the Farm Gamagara 541
	Portion 1 of the Farm Gamagara 541
	Portion 7 of the Farm Gamagara 541
	Portion 1 of the Farm Cox 571
	Portion 3 of the Farm Cox 571
	Portion 4 of the Farm Cox 571
	Remaining Extent of the Farm Hartley 573
	Portion 3 of the Farm Hartley 573
	Portion 1 of the Farm Wright 538
	Remaining Extent of the Farm Murray 570
	Portion 2 of the Farm Murray 570
	Remaining Extent of the Farm Dingle 565
	Portion 2 of the Farm Dingle 565
	Remaining Extent of the Farm Diegaart's Heuwel 765
	Remaining Extent of the Farm Neylan 574
	Portion 1 of the Farm Neylan 574
Remaining Extent of the Farm Neylan 766	
Portion 3 of the Farm Neylan 766	
Portion 4 of the Farm Neylan 766	
Portion 7 of the Farm Neylan 766	
Remaining Extent of the Farm Erf 155 Olifantshoek	

## BASIC ASSESSMENT PROCESS

The development (i.e. construction and operation) of the grid connection infrastructure is subject to the requirements of the Environmental Impact Assessment (EIA) Regulations of 2014 published in terms of Section 24(5) of NEMA. In terms of the EIA Regulations of 2014, as amended, and promulgated under Sections 24 and 24D of the NEMA, various aspects of the project are listed as activities that may have a detrimental impact on the environment. The main listed activity triggered by the proposed grid connection infrastructure is Activity 11(i) of Listing Notice 1 (GNR327 of the EIA of facilities or infrastructure for the transmission and distribution of electricity outside urban areas or industrial complexes with a capacity of more than 33 but less than 275 kilovolts.

Due to the triggering of Activity 11(i) of Listing Notice 1, of the EIA Regulations, 2014 (as amended), a Basic Assessment process must be undertaken in order to obtain Environmental Authorisation for the construction and operation of the Olifantshoek 132kV Power Line. Savannah Environmental was appointed as the independent environmental consultant to undertake the Basic Assessment for the project to identify and assess all potential environmental impacts associated with the grid connection and recommend appropriate mitigation measures in an Environmental Management Programme (EMPr).

The applicant has appointed Savannah Environmental, as the independent environmental consultant, to undertake the BAs for the projects to identify and assess all potential environmental impacts associated with the projects and recommend appropriate mitigation measures in the Environmental Management Programme (EMPr) for each report.

You have been identified as an adjacent landowner (Remainder of the **farm Gamaliets 659**) that could be impacted by the proposed project. The EIA Regulations 2014, as amended, Regulation 41.(2)(b)(ii) requires that the owner or person in control of the land as well as occupiers of the adjacent properties, which could be impacted by the projects, are informed of the Basic Assessment processes in writing. In this regard, please could you kindly inform any other persons (employees, farm managers and workers etc.) residing on this property of this Basic Assessment processes. Should you or any other occupier of this property have an interest in this project, please register yourselves as Interested and Affected Parties (I&APs) by completing and returning the attached registration and comment form. By registering on the project database, you will receive all information relating to the proposed projects and will be provided with an opportunity to provide comment and input into the Basic Assessment processes.

A background information document, which provides further information on the BA process as well as the nature and extent of the proposed power line development, is attached to this letter and is also available for download on the Savannah Environmental Website:

<https://www.savannahsa.com/public-documents/grid-infrastructure/olifantshoek-power-line/>

Please do not hesitate to contact us should you require additional information and/or clarification regarding the project. Our team welcomes your participation and look forward to your involvement throughout this process.

Kind regards



Nicolene Venter

Public Participation and Social Consultant

E-mail: [publicprocess@savannahsa.com](mailto:publicprocess@savannahsa.com)

**Documents:** Background Information Document  
Registration and Comment Form

**Ronald Baloyi Baloyi**

From: Ronald Baloyi Baloyi <publicprocess@savannahsa.com>  
Sent: March 11, 2020 1:27 PM  
To: "Pieter Mynhardt" <pietermynhardt99@gmail.com>  
Cc: <ronald@savannahsa.com>; <nicolene@savannahsa.com>; "Ronald Baloyi Baloyi" <publicprocess@savannahsa.com>  
Subject: OLIFANTSHOEK: Landowner's Notification of Basic Assessment  
Attachments: [Mr Pieter Mynhardt.pdf](#) [SE2545 Olifantshoek Power Line BID \(Afr\).pdf](#) [SE2545 Olifantshoek Power Line BID \(Eng\).pdf](#) [SE2545 RegCommForm FINAL.pdf](#)

## **BASIC ASSESSMENT AND PUBLIC PARTICIPATION PROCESS**

### **OLIFANTSHOEK 132kV POWER LINE, OLIFANTSHOEK, NORTHERN CAPE PROVINCE**

Dear Mr Mynhardt,

The Gamagara Local Municipality is proposing the construction and operation of the grid connection infrastructure consisting of a single circuit 132kV power line between the existing Emil Traction Substation and the authorised Olifantshoek Substation near the town of Olifantshoek, Northern Cape Province. The purpose of the proposed power line will be to strengthen the electricity grid network within the municipality's jurisdictional area in order to ensure adequate supply to residents.

The proposed power line development falls within Wards, 03, 04, 05 and 06 of the Gamagara Local Municipality and is also located within the greater John Taolo Gaetsewe District Municipality, Northern Cape Province.

As a possible adjacent or directly affected landowner, please refer to the attached Notification Letter, Background Information Document and Registration and Comment Form.

Kind regards,



11 March 2020

Mr Andries Roelofse  
Landowner  
Farm Murray 570 Ptn 3 & Cox 571 Ptn 2  
PO Box 19  
Olifantshoek  
8450

**Per E-mail:** [ajroelofse@vodamail.co.za](mailto:ajroelofse@vodamail.co.za)

Dear Mr Roelofse,

## **BASIC ASSESSMENT AND PUBLIC PARTICIPATION PROCESS**

### **OLIFANTSHOEK 132kV POWER LINE, OLIFANTSHOEK, NORTHERN CAPE PROVINCE**

---

#### **NOTICE OF BASIC ASSESSMENT PROCESS**

---

The Gamagara Local Municipality is proposing the construction and operation of the grid connection infrastructure consisting of a single circuit 132kV power line between the existing Emil Traction Substation and the authorised Olifantshoek Substation near the town of Olifantshoek, Northern Cape Province. The purpose of the proposed power line will be to strengthen the electricity grid network within the municipality's jurisdictional area in order to ensure adequate supply to residents.

The proposed power line development falls within Wards, 03, 04, 05 and 06 of the Gamagara Local Municipality and is also located within the greater John Taolo Gaetsewe District Municipality, Northern Cape Province.

The details of the project are as follows:

Single circuit 132kV power line	The single circuit power line will be known as the Olifantshoek 132kV Power Line.
Corridor Width (for assessment purposes)	300m
Corridor Length	36km
Power Line Registered Servitude Width	31m
Tower Height (pylons)	Up to 20m
Affected Properties	Remaining Extent of the Farm Fritz 540
	Portion 1 of the Farm Fritz 540
	Portion 2 of the Farm Fritz 540
	Portion 4 of the Farm Fritz 540
	Portion 5 of the Farm Fritz 540
	Portion 8 of the Farm Fritz 540
	Portion 9 of the Farm Fritz 540
	Portion 10 of the Farm Fritz 540
	Remaining Extent of the Farm Gamagara 541
	Portion 1 of the Farm Gamagara 541
	Portion 7 of the Farm Gamagara 541
	Portion 1 of the Farm Cox 571
	Portion 3 of the Farm Cox 571
	Portion 4 of the Farm Cox 571
	Remaining Extent of the Farm Hartley 573
	Portion 3 of the Farm Hartley 573
	Portion 1 of the Farm Wright 538
	Remaining Extent of the Farm Murray 570
	Portion 2 of the Farm Murray 570
	Remaining Extent of the Farm Dingle 565
	Portion 2 of the Farm Dingle 565
	Remaining Extent of the Farm Diegaart's Heuwel 765
	Remaining Extent of the Farm Neylan 574
	Portion 1 of the Farm Neylan 574
Remaining Extent of the Farm Neylan 766	
Portion 3 of the Farm Neylan 766	
Portion 4 of the Farm Neylan 766	
Portion 7 of the Farm Neylan 766	
Remaining Extent of the Farm Erf 155 Olifantshoek	

## BASIC ASSESSMENT PROCESS

The development (i.e. construction and operation) of the grid connection infrastructure is subject to the requirements of the Environmental Impact Assessment (EIA) Regulations of 2014 published in terms of Section 24(5) of NEMA. In terms of the EIA Regulations of 2014, as amended, and promulgated under Sections 24 and 24D of the NEMA, various aspects of the project are listed as activities that may have a detrimental impact on the environment. The main listed activity triggered by the proposed grid connection infrastructure is Activity 11(i) of Listing Notice 1 (GNR327 of the EIA of facilities or infrastructure for the transmission and distribution of electricity outside urban areas or industrial complexes with a capacity of more than 33 but less than 275 kilovolts.

Due to the triggering of Activity 11(i) of Listing Notice 1, of the EIA Regulations, 2014 (as amended), a Basic Assessment process must be undertaken in order to obtain Environmental Authorisation for the construction and operation of the Olifantshoek 132kV Power Line. Savannah Environmental was appointed as the independent environmental consultant to undertake the Basic Assessment for the project to identify and assess all potential environmental impacts associated with the grid connection and recommend appropriate mitigation measures in an Environmental Management Programme (EMPr).

The applicant has appointed Savannah Environmental, as the independent environmental consultant, to undertake the BAs for the projects to identify and assess all potential environmental impacts associated with the projects and recommend appropriate mitigation measures in the Environmental Management Programme (EMPr) for each report.

You have been identified as a directly affected landowner of **Portion 2 of the farm Cox 571** and as an adjacent landowner of **Portion 3 of the farm Murray 570** that could be impacted by the proposed project. The EIA Regulations 2014, as amended, Regulation 41.(2)(b)(ii) requires that the owner or person in control of the land as well as occupiers of the adjacent properties, which could be impacted by the projects, are informed of the Basic Assessment processes in writing. In this regard, please could you kindly inform any other persons (employees, farm managers and workers etc.) residing on this property of this Basic Assessment processes. Should you or any other occupier of this property have an interest in this project, please register yourselves as Interested and Affected Parties (I&APs) by completing and returning the attached registration and comment form. By registering on the project database, you will receive all information relating to the proposed projects and will be provided with an opportunity to provide comment and input into the Basic Assessment processes.

A background information document, which provides further information on the BA process as well as the nature and extent of the proposed power line development, is attached to this letter and is also available for download on the Savannah Environmental Website:

<https://www.savannahsa.com/public-documents/grid-infrastructure/olifantshoek-power-line/>

Please do not hesitate to contact us should you require additional information and/or clarification regarding the project. Our team welcomes your participation and look forward to your involvement throughout this process.

Kind regards



Nicolene Venter

Public Participation and Social Consultant

E-mail: [publicprocess@savannahsa.com](mailto:publicprocess@savannahsa.com)

**Documents:** Background Information Document  
Registration and Comment Form

**Ronald Baloyi Baloyi**

From: Ronald Baloyi Baloyi <publicprocess@savannahsa.com>  
Sent: March 11, 2020 2:58 PM  
To: "Andries Roelofse" <ajroelofse@vodamail.co.za>  
Cc: <nicolene@savannahsa.com>; <ronald@savannahsa.com>; "Ronald Baloyi Baloyi" <publicprocess@savannahsa.com>  
Subject: OLIFANTSHOEK: Landowner's Notification of Basic Assessment  
Attachments: [Mr Andries Roelofse - LO.pdf](#) [SE2545 Olifantshoek Power Line BID \(Afr\).pdf](#) [SE2545 Olifantshoek Power Line BID \(Eng\).pdf](#) [SE2545 RegCommForm FINAL.pdf](#)

## **BASIC ASSESSMENT AND PUBLIC PARTICIPATION PROCESS**

### **OLIFANTSHOEK 132kV POWER LINE, OLIFANTSHOEK, NORTHERN CAPE PROVINCE**

Dear Mr Roelofse,

The Gamagara Local Municipality is proposing the construction and operation of the grid connection infrastructure consisting of a single circuit 132kV power line between the existing Emil Traction Substation and the authorised Olifantshoek Substation near the town of Olifantshoek, Northern Cape Province. The purpose of the proposed power line will be to strengthen the electricity grid network within the municipality's jurisdictional area in order to ensure adequate supply to residents.

The proposed power line development falls within Wards, 03, 04, 05 and 06 of the Gamagara Local Municipality and is also located within the greater John Taolo Gaetsewe District Municipality, Northern Cape Province.

As a possible adjacent or directly affected landowner, please refer to the attached Notification Letter, Background Information Document and Registration and Comment Form.

Kind regards,

## Nicolene Venter

---

**From:** Nicolene Venter <nicolene@savannahsa.com>  
**Sent:** Tuesday, March 3, 2020 11:01 AM  
**To:** George Smith  
**Cc:** Nicolene Venter  
**Subject:** OLIFANTSHOEK 132kV KRAGLYNPROJEK: Bevestiging van telefoniese gesprek  
**Attachments:** Olifantshoek Power Line Specialist Access.kmz

Beste George,

Die volgende is punte / kwellinge geopper tydens gistermiddag se telefoniese gesprek - indien daar enige korreksie is, stuur dit gerus deur en ek sal die punte / kwellinge opdateer:

- Jy het volmag om die betrokke eiendom [REDACTED] namens die geregistreerde eienaar, Mnr Ollie Smith (jou seun) te behartig en bestuur.
- Nie jy of Ollie is tans woonagtig op die plaas nie en jy woon in Schweizer-Reneke, maar daar is persone woonagtig op die eiendom.
- Daar is verskeie wildkampe op die eiendom.
- Julle het reeds skade gely met die konstruksie van Eskom se 1ste 400kV kraglyn waar die kontrakteurs hekke tussen die wildkampe oopgelaat het
- Die volgende kraglyn infrastrukture is op die eiendom asook beplande kraglyn infrastruktuur:
  - Bestaande Eskom 400kV kraglyn
  - Bestaande 132kV Gamagara Plaaslike Munisipaliteit distribusie kraglyn
  - Beplande Eskom 400kV kraglyn - serwituut registrasie in proses
- Jy het versoek dat die Biodiversiteitspesialis jou moet skakel voor betreding van die eiendom sodat die nodige reelings vir toegang gemaak kan word. Die versoek is aan hom deurgegee asook jou kontakinligting.
- Die volgende vraag is geopper en sal aan die projekspan deurgegee word vir terugvoer
  - gaan die bestaande 132kV kraglyn ontmantel word.

George, soos versoek, vind asseblief hierby aangeheg die .KMZ leer wat die 300m korridor vir die nuwe beoogde 132kV kraglyn aandui asook die area wat die spesialis op julle eiendom will besoek (Punt 2).

Moet asseblief nie huiwer om my te kontak indien jy enige addisionele inligting verlang nie.

Vriendelike groete,



t: +27 (0)11 656 3237  
f: +27 (0) 86 684 0547

### Nicolene Venter

Public Participation and Social  
Consultant

e: nicolene@savannahsa.com  
c: +27 (0) 83 377 9112

[SAWEA Award for Leading Environmental Consultant on Wind Projects in 2013 & 2015](#)

-----Original Message-----

From: Nicolene Venter <nicolene@savannahsa.com>  
Sent: March 3, 2020 10:25 AM  
To: "George Smith" <george.smith@namakwadiamonds.com>

Cc: ronald@savannahsa.com; reuben@savannahsa.com; nicolene@savannahsa.com; gabotha11@gmail.com; gerhard@nkurenkuru.co.za; "Nicolene Venter" <nicolene@savannahsa.com>

Subject: OLIFANTSHOEK 132kV KRAGLYNPROJEK: Bevestiging van toestemming vir betreding van eiendom (Biodiversiteitspesialis)

Beste George,

Baie dankie dat jy my oproep gister ontvang het om toestemming te verkry vir toegang tot Ollie Smith se eiendom, Cos 571, Restant.

Ons biodiversiteitspesialis, Gerhard Botha sal vanaf Woensdag, 04 Maart 2020 in Kathu/Olifantshoek area wees om sy terreinstudies vir die Olifantshoek 132kV Kraglynprojek te doen.

Ek het Gerhard by hierdie e-pos ingesluit en sal die volgende inligting vir jou deurstuur sodra ek dit ontvang het:

- Naam en van van span wat terrein gaan besoek:
- ID nommer van elke spanlid:
- Maatskappy naam:
- Selfoonnommer van elke spanlid:
- Besonderhede van voertuig:
  - Kleur
  - Maak en model
  - Registrasienommer
  - Kentekens op voertuig bv maatsakppy logo:
- Datum/s wat die span in die studie area gaan wees:
- Datum en beoogde tyd op eiendom:
- Tipe evaluering (bv. indringend – TLB / awegraar (auger)):

Soos versoek, sal ek Gerhard in kennis stel om vooraf met jou in verbinding te tree rakende sy toegang tot die eiendom.

Vriendelike groete

Nicolene

-----Original Message-----

From: Nicolene Venter <nicolene@savannahsa.com>

Sent: March 2, 2020 5:07 PM

To: "George Smith" <george.smith@namakwadiamonds.com>

Cc: ronald@savannahsa.com; reuben@savannahsa.com; nicolene@savannahsa.com; "Nicolene Venter" <nicolene@savannahsa.com>

Subject: OLIFANTSHOEK 132kV POWER LINE PROJECT: Notification of Basic Assessment & Public Participation Process

**BASIC ASSESSMENT AND PUBLIC PARTICIPATION PROCESS  
OLIFANTSHOEK 132kV POWER LINE, OLIFANTSHOEK, NORTHERN CAPE PROVINCE**

Dear Mr Smith

The Gamagara Local Municipality is proposing the construction and operation of the grid connection infrastructure consisting of a single circuit 132kV power line between the existing Emil Traction Substation and the authorised Olifantshoek Substation near the town of Olifantshoek, Northern Cape Province. The purpose of the proposed power line will be to strengthen the electricity grid network within the municipality's jurisdictional area in order to ensure adequate supply to residents.

The proposed power line development falls within Wards, 03, 04, 04 and 06 of the Gamagara Local Municipality and is also located within the great John Taolo Gaetsewe District Municipality, Northern Cape Province.

Please find attached the following documents which will provide you with additional information regarding this application:

- Basic Assessment and Public Participation Process notification letter;
- Background Information Document; and
- Registration and Comment Form.

Kind regards,

11 March 2020

Mr George Smith  
Manager  
Farm Cox 571 Remainder & Murray 570 Ptn 1

Per E-mail: [REDACTED]

Dear Mr Smith,

## **BASIC ASSESSMENT AND PUBLIC PARTICIPATION PROCESS**

### **OLIFANTSHOEK 132kV POWER LINE, OLIFANTSHOEK, NORTHERN CAPE PROVINCE**

---

#### **NOTICE OF BASIC ASSESSMENT PROCESS**

---

The Gamagara Local Municipality is proposing the construction and operation of the grid connection infrastructure consisting of a single circuit 132kV power line between the existing Emil Traction Substation and the authorised Olifantshoek Substation near the town of Olifantshoek, Northern Cape Province. The purpose of the proposed power line will be to strengthen the electricity grid network within the municipality's jurisdictional area in order to ensure adequate supply to residents.

The proposed power line development falls within Wards, 03, 04, 05 and 06 of the Gamagara Local Municipality and is also located within the greater John Taolo Gaetsewe District Municipality, Northern Cape Province.



The details of the project are as follows:

Single circuit 132kV power line	The single circuit power line will be known as the Olifantshoek 132kV Power Line.
Corridor Width (for assessment purposes)	300m
Corridor Length	36km
Power Line Registered Servitude Width	31m
Tower Height (pylons)	Up to 20m
Affected Properties	Remaining Extent of the Farm Fritz 540
	Portion 1 of the Farm Fritz 540
	Portion 2 of the Farm Fritz 540
	Portion 4 of the Farm Fritz 540
	Portion 5 of the Farm Fritz 540
	Portion 8 of the Farm Fritz 540
	Portion 9 of the Farm Fritz 540
	Portion 10 of the Farm Fritz 540
	Remaining Extent of the Farm Gamagara 541
	Portion 1 of the Farm Gamagara 541
	Portion 7 of the Farm Gamagara 541
	Portion 1 of the Farm Cox 571
	Portion 3 of the Farm Cox 571
	Portion 4 of the Farm Cox 571
	Remaining Extent of the Farm Hartley 573
	Portion 3 of the Farm Hartley 573
	Portion 1 of the Farm Wright 538
	Remaining Extent of the Farm Murray 570
	Portion 2 of the Farm Murray 570
	Remaining Extent of the Farm Dingle 565
	Portion 2 of the Farm Dingle 565
	Remaining Extent of the Farm Diegaart's Heuwel 765
	Remaining Extent of the Farm Neylan 574
	Portion 1 of the Farm Neylan 574
Remaining Extent of the Farm Neylan 766	
Portion 3 of the Farm Neylan 766	
Portion 4 of the Farm Neylan 766	
Portion 7 of the Farm Neylan 766	
Remaining Extent of the Farm Erf 155 Olifantshoek	

## BASIC ASSESSMENT PROCESS

The development (i.e. construction and operation) of the grid connection infrastructure is subject to the requirements of the Environmental Impact Assessment (EIA) Regulations of 2014 published in terms of Section 24(5) of NEMA. In terms of the EIA Regulations of 2014, as amended, and promulgated under Sections 24 and 24D of the NEMA, various aspects of the project are listed as activities that may have a detrimental impact on the environment. The main listed activity triggered by the proposed grid connection infrastructure is Activity 11(i) of Listing Notice 1 (GNR327 of the EIA of facilities or infrastructure for the transmission and distribution of electricity outside urban areas or industrial complexes with a capacity of more than 33 but less than 275 kilovolts).

Due to the triggering of Activity 11(i) of Listing Notice 1, of the EIA Regulations, 2014 (as amended), a Basic Assessment process must be undertaken in order to obtain Environmental Authorisation for the construction and operation of the Olifantshoek 132kV Power Line. Savannah Environmental was appointed as the independent environmental consultant to undertake the Basic Assessment for the project to identify and assess all potential environmental impacts associated with the grid connection and recommend appropriate mitigation measures in an Environmental Management Programme (EMPr).

The applicant has appointed Savannah Environmental, as the independent environmental consultant, to undertake the BAs for the projects to identify and assess all potential environmental impacts associated with the projects and recommend appropriate mitigation measures in the Environmental Management Programme (EMPr) for each report.

You have been identified as a directly affected landowner of [REDACTED] and an adjacent landowner of [REDACTED] that could be impacted by the proposed project. The EIA Regulations 2014, as amended, Regulation 41.(2)(b)(ii) requires that the owner or person in control of the land as well as occupiers of the adjacent properties, which could be impacted by the projects, are informed of the Basic Assessment processes in writing. In this regard, please could you kindly inform any other persons (employees, farm managers and workers etc.) residing on this property of this Basic Assessment processes. Should you or any other occupier of this property have an interest in this project, please register yourselves as Interested and Affected Parties (I&APs) by completing and returning the attached registration and comment form. By registering on the project database, you will receive all information relating to the proposed projects and will be provided with an opportunity to provide comment and input into the Basic Assessment processes.

A background information document, which provides further information on the BA process as well as the nature and extent of the proposed power line development, is attached to this letter and is also available for download on the Savannah Environmental Website:

<https://www.savannahsa.com/public-documents/grid-infrastructure/olifantshoek-power-line/>

Please do not hesitate to contact us should you require additional information and/or clarification regarding the project. Our team welcomes your participation and look forward to your involvement throughout this process.

Kind regards



Nicolene Venter

Public Participation and Social Consultant

E-mail: [publicprocess@savannahsa.com](mailto:publicprocess@savannahsa.com)

**Documents:** Background Information Document  
Registration and Comment Form

**CC:** Mr Ollie Smith, Landowner: Farm

11 March 2020

Ollie Smith  
Landowner  
Farm Cox 571 Remaining Extent & Murray 570 Ptn 1  
PO Box 627  
Schweizer-Reneke  
2780

**Per E-mail:** [REDACTED] (Mr George Smith, as appointed representative)

Dear Mr Smith,

## **BASIC ASSESSMENT AND PUBLIC PARTICIPATION PROCESS**

### **OLIFANTSHOEK 132kV POWER LINE, OLIFANTSHOEK, NORTHERN CAPE PROVINCE**

---

#### **NOTICE OF BASIC ASSESSMENT PROCESS**

---

The Gamagara Local Municipality is proposing the construction and operation of the grid connection infrastructure consisting of a single circuit 132kV power line between the existing Emil Traction Substation and the authorised Olifantshoek Substation near the town of Olifantshoek, Northern Cape Province. The purpose of the proposed power line will be to strengthen the electricity grid network within the municipality's jurisdictional area in order to ensure adequate supply to residents.

The proposed power line development falls within Wards, 03, 04, 05 and 06 of the Gamagara Local Municipality and is also located within the greater John Taolo Gaetsewe District Municipality, Northern Cape Province.

The details of the project are as follows:

Single circuit 132kV power line	The single circuit power line will be known as the Olifantshoek 132kV Power Line.
Corridor Width (for assessment purposes)	300m
Corridor Length	36km
Power Line Registered Servitude Width	31m
Tower Height (pylons)	Up to 20m
Affected Properties	Remaining Extent of the Farm Fritz 540
	Portion 1 of the Farm Fritz 540
	Portion 2 of the Farm Fritz 540
	Portion 4 of the Farm Fritz 540
	Portion 5 of the Farm Fritz 540
	Portion 8 of the Farm Fritz 540
	Portion 9 of the Farm Fritz 540
	Portion 10 of the Farm Fritz 540
	Remaining Extent of the Farm Gamagara 541
	Portion 1 of the Farm Gamagara 541
	Portion 7 of the Farm Gamagara 541
	Portion 1 of the Farm Cox 571
	Portion 3 of the Farm Cox 571
	Portion 4 of the Farm Cox 571
	Remaining Extent of the Farm Hartley 573
	Portion 3 of the Farm Hartley 573
	Portion 1 of the Farm Wright 538
	Remaining Extent of the Farm Murray 570
	Portion 2 of the Farm Murray 570
	Remaining Extent of the Farm Dingle 565
	Portion 2 of the Farm Dingle 565
	Remaining Extent of the Farm Diegaart's Heuwel 765
	Remaining Extent of the Farm Neylan 574
	Portion 1 of the Farm Neylan 574
Remaining Extent of the Farm Neylan 766	
Portion 3 of the Farm Neylan 766	
Portion 4 of the Farm Neylan 766	
Portion 7 of the Farm Neylan 766	
Remaining Extent of the Farm Erf 155 Olifantshoek	

## BASIC ASSESSMENT PROCESS

The development (i.e. construction and operation) of the grid connection infrastructure is subject to the requirements of the Environmental Impact Assessment (EIA) Regulations of 2014 published in terms of Section 24(5) of NEMA. In terms of the EIA Regulations of 2014, as amended, and promulgated under Sections 24 and 24D of the NEMA, various aspects of the project are listed as activities that may have a detrimental impact on the environment. The main listed activity triggered by the proposed grid connection infrastructure is Activity 11(i) of Listing Notice 1 (GNR327 of the EIA of facilities or infrastructure for the transmission and distribution of electricity outside urban areas or industrial complexes with a capacity of more than 33 but less than 275 kilovolts.

Due to the triggering of Activity 11(i) of Listing Notice 1, of the EIA Regulations, 2014 (as amended), a Basic Assessment process must be undertaken in order to obtain Environmental Authorisation for the construction and operation of the Olifantshoek 132kV Power Line. Savannah Environmental was appointed as the independent environmental consultant to undertake the Basic Assessment for the project to identify and assess all potential environmental impacts associated with the grid connection and recommend appropriate mitigation measures in an Environmental Management Programme (EMPr).

The applicant has appointed Savannah Environmental, as the independent environmental consultant, to undertake the BAs for the projects to identify and assess all potential environmental impacts associated with the projects and recommend appropriate mitigation measures in the Environmental Management Programme (EMPr) for each report.

You have been identified as a directly affected landowner of [REDACTED] and as an adjacent landowner of [REDACTED] that could be impacted by the proposed project. The EIA Regulations 2014, as amended, Regulation 41.(2)(b)(ii) requires that the owner or person in control of the land as well as occupiers of the adjacent properties, which could be impacted by the projects, are informed of the Basic Assessment processes in writing. In this regard, please could you kindly inform any other persons (employees, farm managers and workers etc.) residing on this property of this Basic Assessment processes. Should you or any other occupier of this property have an interest in this project, please register yourselves as Interested and Affected Parties (I&APs) by completing and returning the attached registration and comment form. By registering on the project database, you will receive all information relating to the proposed projects and will be provided with an opportunity to provide comment and input into the Basic Assessment processes.

A background information document, which provides further information on the BA process as well as the nature and extent of the proposed power line development, is attached to this letter and is also available for download on the Savannah Environmental Website:

<https://www.savannahsa.com/public-documents/grid-infrastructure/olifantshoek-power-line/>

Please do not hesitate to contact us should you require additional information and/or clarification regarding the project. Our team welcomes your participation and look forward to your involvement throughout this process.

Kind regards



Nicolene Venter

Public Participation and Social Consultant

E-mail: [publicprocess@savannahsa.com](mailto:publicprocess@savannahsa.com)

**Documents:** Background Information Document  
Registration and Comment Form

**CC:** Mr George Smith; e-mail [george.smith@namakwadiamonds.com](mailto:george.smith@namakwadiamonds.com)

**Ronald Baloyi Baloyi**

From: Ronald Baloyi Baloyi <publicprocess@savannahsa.com>  
Sent: March 11, 2020 2:29 PM  
To: "George Smith" [REDACTED]  
Cc: <nicolene@savannahsa.com>; <ronald@savannahsa.com>; "Ronald Baloyi Baloyi" <publicprocess@savannahsa.com>  
Subject: OLIFANTSHOEK: Landowner's Notification of Basic Assessment  
Attachments: [Mr George Smith - LO.pdf](#) [Mr Ollie Smith - LO.pdf](#) [SE2545 Olifantshoek Power Line BID \(Afr\).pdf](#) [SE2545 Olifantshoek Power Line BID \(Eng\).pdf](#) [SE2545 RegCommForm FINAL.pdf](#)

## **BASIC ASSESSMENT AND PUBLIC PARTICIPATION PROCESS**

### **OLIFANTSHOEK 132kV POWER LINE, OLIFANTSHOEK, NORTHERN CAPE PROVINCE**

Dear Mr George Smith and Mr Ollie Smith,

The Gamagara Local Municipality is proposing the construction and operation of the grid connection infrastructure consisting of a single circuit 132kV power line between the existing Emil Traction Substation and the authorised Olifantshoek Substation near the town of Olifantshoek, Northern Cape Province. The purpose of the proposed power line will be to strengthen the electricity grid network within the municipality's jurisdictional area in order to ensure adequate supply to residents.

The proposed power line development falls within Wards, 03, 04, 05 and 06 of the Gamagara Local Municipality and is also located within the greater John Taolo Gaetsewe District Municipality, Northern Cape Province.

As a possible adjacent or directly affected landowner, please refer to the attached Notification Letter, Background Information Document and Registration and Comment Form.

Kind regards,

## Nicolene Venter

---

**From:** Elsie De Villiers [REDACTED]  
**Sent:** Wednesday, March 4, 2020 3:26 PM  
**To:** George Smith  
**Cc:** Jerry; Customer Relations  
**Subject:** Re: FW: RELEASE FORM FARM COX 571-41/0

Afternoon George,

Thank you.

Regards  
Elsie

On Wed, Mar 4, 2020 at 2:16 PM George Smith [REDACTED] wrote:

Good day Mr Malebo

To date I have not signed the release form as was requested and have received no feedback pertaining my mail below.

Eskom is planning to build another line over the property, but to date haven't solved the problem that was raised previously.

Awaiting your response.

Regards,

---

**From:** George Smith  
**Sent:** Friday, August 23, 2019 2:27 PM  
**To:** Jerry [REDACTED]  
**Subject:** RE: RELEASE FORM FARM COX 571-41/0

Good day Mr Malebo

Has a decision been reached yet?

Kind Regards,

---

**From:** Jerry [REDACTED]  
**Sent:** Monday, January 14, 2019 4:14 PM  
**To:** George Smith [REDACTED]  
**Subject:** RE: RELEASE FORM FARM COX 571-41/0


Good day Mr Smit,

Noted and I have forwarded your email to the Eskom project manager and I will contact you as soon as the decision is reached.

Kind regards;

**Jerry Malebo**

Environmental Control Officer





---

**From:** George Smith [REDACTED]  
**Sent:** 14 January 2019 01:14 PM  
**To:** [REDACTED]  
**Subject:** RE:RELEASE FORM FARM COX 571-41/0

Good day Jerry

With reverence to our telephone discussion the following:

During the time of the Eskom line`s construction, on more than one occasion I contacted Mr Schalk Visser from Eskom. Informing him of gates leading into the property, not being locked or when locked, not locked with Eskom or Babcock locks.

I bought new chains for the gates and on numerous occasions requested that only Eskom or Babcock`s locks to be used.

On an occasion, to my dismay, I found one of these gates leading into the game-farm open. This gate being left open, could have led to game losses. Pictures attached.

Upon finding the gate open I immediately contacted Mr Visser and was revered to Oscar and he again revered me to Mr Macdonald. Sent them all pictures and brought the gate and lock problems under their attention. In the end I was revered to Mr Eric Makouna and he saw to it that the gates were locked with Eskom locks.



At this stage I am not comfortable with signing the release form as I am not sure whether I suffered losses. To rent a helicopter to do a head count of the game will be a very costly exercise.

What would you suggest will be the way forward?

Looking forward to your response.

Kind Regards

George Smith  
Operations Manager



11 March 2020

Mr Kobus & Dalene Steenkamp  
Cotrodali CC  
Farm Smythe 566 Remaining Extent

**Per E-mail:** dsteenkamp@oldmutualpfa.com

Dear Mr & Mrs Steenkamp,

**BASIC ASSESSMENT AND PUBLIC PARTICIPATION PROCESS**

**OLIFANTSHOEK 132kV POWER LINE, OLIFANTSHOEK, NORTHERN CAPE PROVINCE**

---

**NOTICE OF BASIC ASSESSMENT PROCESS**

---

The Gamagara Local Municipality is proposing the construction and operation of the grid connection infrastructure consisting of a single circuit 132kV power line between the existing Emil Traction Substation and the authorised Olifantshoek Substation near the town of Olifantshoek, Northern Cape Province. The purpose of the proposed power line will be to strengthen the electricity grid network within the municipality's jurisdictional area in order to ensure adequate supply to residents.

The proposed power line development falls within Wards, 03, 04, 05 and 06 of the Gamagara Local Municipality and is also located within the greater John Taolo Gaetsewe District Municipality, Northern Cape Province.

The details of the project are as follows:

Single circuit 132kV power line	The single circuit power line will be known as the Olifantshoek 132kV Power Line.
Corridor Width (for assessment purposes)	300m
Corridor Length	36km
Power Line Registered Servitude Width	31m
Tower Height (pylons)	Up to 20m
Affected Properties	Remaining Extent of the Farm Fritz 540
	Portion 1 of the Farm Fritz 540
	Portion 2 of the Farm Fritz 540
	Portion 4 of the Farm Fritz 540
	Portion 5 of the Farm Fritz 540
	Portion 8 of the Farm Fritz 540
	Portion 9 of the Farm Fritz 540
	Portion 10 of the Farm Fritz 540
	Remaining Extent of the Farm Gamagara 541
	Portion 1 of the Farm Gamagara 541
	Portion 7 of the Farm Gamagara 541
	Portion 1 of the Farm Cox 571
	Portion 3 of the Farm Cox 571
	Portion 4 of the Farm Cox 571
	Remaining Extent of the Farm Hartley 573
	Portion 3 of the Farm Hartley 573
	Portion 1 of the Farm Wright 538
	Remaining Extent of the Farm Murray 570
	Portion 2 of the Farm Murray 570
	Remaining Extent of the Farm Dingle 565
	Portion 2 of the Farm Dingle 565
	Remaining Extent of the Farm Diegaart's Heuwel 765
	Remaining Extent of the Farm Neylan 574
	Portion 1 of the Farm Neylan 574
Remaining Extent of the Farm Neylan 766	
Portion 3 of the Farm Neylan 766	
Portion 4 of the Farm Neylan 766	
Portion 7 of the Farm Neylan 766	
Remaining Extent of the Farm Erf 155 Olifantshoek	

## BASIC ASSESSMENT PROCESS

The development (i.e. construction and operation) of the grid connection infrastructure is subject to the requirements of the Environmental Impact Assessment (EIA) Regulations of 2014 published in terms of Section 24(5) of NEMA. In terms of the EIA Regulations of 2014, as amended, and promulgated under Sections 24 and 24D of the NEMA, various aspects of the project are listed as activities that may have a detrimental impact on the environment. The main listed activity triggered by the proposed grid connection infrastructure is Activity 11(i) of Listing Notice 1 (GNR327 of the EIA of facilities or infrastructure for the transmission and distribution of electricity outside urban areas or industrial complexes with a capacity of more than 33 but less than 275 kilovolts).

Due to the triggering of Activity 11(i) of Listing Notice 1, of the EIA Regulations, 2014 (as amended), a Basic Assessment process must be undertaken in order to obtain Environmental Authorisation for the construction and operation of the Olifantshoek 132kV Power Line. Savannah Environmental was appointed as the independent environmental consultant to undertake the Basic Assessment for the project to identify and assess all potential environmental impacts associated with the grid connection and recommend appropriate mitigation measures in an Environmental Management Programme (EMPr).

The applicant has appointed Savannah Environmental, as the independent environmental consultant, to undertake the BAs for the projects to identify and assess all potential environmental impacts associated with the projects and recommend appropriate mitigation measures in the Environmental Management Programme (EMPr) for each report.

You have been identified as a directly affected landowner of the **Remainder of the farm Smythe 566** that could be impacted by the proposed project. The EIA Regulations 2014, as amended, Regulation 41.(2)(b)(ii) requires that the owner or person in control of the land as well as occupiers of the adjacent properties, which could be impacted by the projects, are informed of the Basic Assessment processes in writing. In this regard, please could you kindly inform any other persons (employees, farm managers and workers etc.) residing on this property of this Basic Assessment processes. Should you or any other occupier of this property have an interest in this project, please register yourselves as Interested and Affected Parties (I&APs) by completing and returning the attached registration and comment form. By registering on the project database, you will receive all information relating to the proposed projects and will be provided with an opportunity to provide comment and input into the Basic Assessment processes.

A background information document, which provides further information on the BA process as well as the nature and extent of the proposed power line development, is attached to this letter and is also available for download on the Savannah Environmental Website:

<https://www.savannahsa.com/public-documents/grid-infrastructure/olifantshoek-power-line/>

Please do not hesitate to contact us should you require additional information and/or clarification regarding the project. Our team welcomes your participation and look forward to your involvement throughout this process.

Kind regards



Nicolene Venter

Public Participation and Social Consultant

E-mail: [publicprocess@savannahsa.com](mailto:publicprocess@savannahsa.com)

**Documents:** Background Information Document  
Registration and Comment Form

**Ronald Baloyi Baloyi**

From: Ronald Baloyi Baloyi <publicprocess@savannahsa.com>  
Sent: March 11, 2020 4:20 PM  
To: "Kobus & Dalene Steenkamp" <dsteenkamp@oldmutualpfa.com>  
Cc: <nicolene@savannahsa.com>; <ronald@savannahsa.com>; "Ronald Baloyi Baloyi" <publicprocess@savannahsa.com>  
Subject:: OLIFANTSHOEK: Landowner's Notification of Basic Assessment  
Attachments: [Mr Kobus & Dalene Steenkamp - LO.pdf](#) [SE2545 Olifantshoek Power Line BID \(Afr\).pdf](#) [SE2545 Olifantshoek Power Line BID \(Eng\).pdf](#) [SE2545 RegCommForm FINAL.pdf](#)

Dear Kobus & Dalene Steenkamp,

The Gamagara Local Municipality is proposing the construction and operation of the grid connection infrastructure consisting of a single circuit 132kV power line between the existing Emil Traction Substation and the authorised Olifantshoek Substation near the town of Olifantshoek, Northern Cape Province. The purpose of the proposed power line will be to strengthen the electricity grid network within the municipality's jurisdictional area in order to ensure adequate supply to residents.

The proposed power line development falls within Wards, 03, 04, 05 and 06 of the Gamagara Local Municipality and is also located within the greater John Taolo Gaetsewe District Municipality, Northern Cape Province.

As a possible adjacent or directly affected landowner, please refer to the attached Notification Letter, Background Information Document and Registration and Comment Form.

Kind regards,

11 March 2020

Mr Tops van der Linde  
Murray Boerdery CC  
Farm Murray 570 Reamining Extent  
PO Box 707  
Kathu  
8446

**Per E-mail:** topsvdl@lantic.net

Dear Mr Van der Linde,

## **BASIC ASSESSMENT AND PUBLIC PARTICIPATION PROCESS**

### **OLIFANTSHOEK 132kV POWER LINE, OLIFANTSHOEK, NORTHERN CAPE PROVINCE**

---

#### **NOTICE OF BASIC ASSESSMENT PROCESS**

---

The Gamagara Local Municipality is proposing the construction and operation of the grid connection infrastructure consisting of a single circuit 132kV power line between the existing Emil Traction Substation and the authorised Olifantshoek Substation near the town of Olifantshoek, Northern Cape Province. The purpose of the proposed power line will be to strengthen the electricity grid network within the municipality's jurisdictional area in order to ensure adequate supply to residents.

The proposed power line development falls within Wards, 03, 04, 05 and 06 of the Gamagara Local Municipality and is also located within the greater John Taolo Gaetsewe District Municipality, Northern Cape Province.

The details of the project are as follows:

Single circuit 132kV power line	The single circuit power line will be known as the Olifantshoek 132kV Power Line.
Corridor Width (for assessment purposes)	300m
Corridor Length	36km
Power Line Registered Servitude Width	31m
Tower Height (pylons)	Up to 20m
Affected Properties	Remaining Extent of the Farm Fritz 540
	Portion 1 of the Farm Fritz 540
	Portion 2 of the Farm Fritz 540
	Portion 4 of the Farm Fritz 540
	Portion 5 of the Farm Fritz 540
	Portion 8 of the Farm Fritz 540
	Portion 9 of the Farm Fritz 540
	Portion 10 of the Farm Fritz 540
	Remaining Extent of the Farm Gamagara 541
	Portion 1 of the Farm Gamagara 541
	Portion 7 of the Farm Gamagara 541
	Portion 1 of the Farm Cox 571
	Portion 3 of the Farm Cox 571
	Portion 4 of the Farm Cox 571
	Remaining Extent of the Farm Hartley 573
	Portion 3 of the Farm Hartley 573
	Portion 1 of the Farm Wright 538
	Remaining Extent of the Farm Murray 570
	Portion 2 of the Farm Murray 570
	Remaining Extent of the Farm Dingle 565
	Portion 2 of the Farm Dingle 565
	Remaining Extent of the Farm Diegaart's Heuwel 765
	Remaining Extent of the Farm Neylan 574
	Portion 1 of the Farm Neylan 574
Remaining Extent of the Farm Neylan 766	
Portion 3 of the Farm Neylan 766	
Portion 4 of the Farm Neylan 766	
Portion 7 of the Farm Neylan 766	
Remaining Extent of the Farm Erf 155 Olifantshoek	

## BASIC ASSESSMENT PROCESS

The development (i.e. construction and operation) of the grid connection infrastructure is subject to the requirements of the Environmental Impact Assessment (EIA) Regulations of 2014 published in terms of Section 24(5) of NEMA. In terms of the EIA Regulations of 2014, as amended, and promulgated under Sections 24 and 24D of the NEMA, various aspects of the project are listed as activities that may have a detrimental impact on the environment. The main listed activity triggered by the proposed grid connection infrastructure is Activity 11(i) of Listing Notice 1 (GNR327 of the EIA of facilities or infrastructure for the transmission and distribution of electricity outside urban areas or industrial complexes with a capacity of more than 33 but less than 275 kilovolts).

Due to the triggering of Activity 11(i) of Listing Notice 1, of the EIA Regulations, 2014 (as amended), a Basic Assessment process must be undertaken in order to obtain Environmental Authorisation for the construction and operation of the Olifantshoek 132kV Power Line. Savannah Environmental was appointed as the independent environmental consultant to undertake the Basic Assessment for the project to identify and assess all potential environmental impacts associated with the grid connection and recommend appropriate mitigation measures in an Environmental Management Programme (EMPr).

The applicant has appointed Savannah Environmental, as the independent environmental consultant, to undertake the BAs for the projects to identify and assess all potential environmental impacts associated with the projects and recommend appropriate mitigation measures in the Environmental Management Programme (EMPr) for each report.

You have been identified as a directly affected landowner of the Remainder of the farm **Murray 570 Remaining Extent** and as an adjacent landowner of the **Remainder of the farm Beaumont 569** that could be impacted by the proposed project. The EIA Regulations 2014, as amended, Regulation 41.(2)(b)(ii) requires that the owner or person in control of the land as well as occupiers of the adjacent properties, which could be impacted by the projects, are informed of the Basic Assessment processes in writing. In this regard, please could you kindly inform any other persons (employees, farm managers and workers etc.) residing on this property of this Basic Assessment processes. Should you or any other occupier of this property have an interest in this project, please register yourselves as Interested and Affected Parties (I&APs) by completing and returning the attached registration and comment form. By registering on the project database, you will receive all information relating to the proposed projects and will be provided with an opportunity to provide comment and input into the Basic Assessment processes.

A background information document, which provides further information on the BA process as well as the nature and extent of the proposed power line development, is attached to this letter and is also available for download on the Savannah Environmental Website:

<https://www.savannahsa.com/public-documents/grid-infrastructure/olifantshoek-power-line/>

Please do not hesitate to contact us should you require additional information and/or clarification regarding the project. Our team welcomes your participation and look forward to your involvement throughout this process.

Kind regards



Nicolene Venter

Public Participation and Social Consultant

E-mail: [publicprocess@savannahsa.com](mailto:publicprocess@savannahsa.com)

**Documents:** Background Information Document  
Registration and Comment Form



Ronald Baloyi Baloyi

From: Ronald Baloyi Baloyi <publicprocess@savannahsa.com>  
Sent: March 11, 2020 4:39 PM  
To: "Tops van der Linde" <topsvdl@lantic.net>  
Cc: <nicolene@savannahsa.com>; <ronald@savannahsa.com>; "Ronald Baloyi Baloyi" <publicprocess@savannahsa.com>  
Subject:: OLIFANTSHOEK: Landowner's Notification of Basic Assessment  
Attachments: [Mr Tops van der Linde - LO.pdf](#) [SE2545 Olifantshoek Power Line BID \(Afr\).pdf](#) [SE2545 Olifantshoek Power Line BID \(Eng\).pdf](#) [SE2545 RegCommForm FINAL.pdf](#)

## **BASIC ASSESSMENT AND PUBLIC PARTICIPATION PROCESS**

### **OLIFANTSHOEK 132kV POWER LINE, OLIFANTSHOEK, NORTHERN CAPE PROVINCE**

Dear Mr van der Linde,

The Gamagara Local Municipality is proposing the construction and operation of the grid connection infrastructure consisting of a single circuit 132kV power line between the existing Emil Traction Substation and the authorised Olifantshoek Substation near the town of Olifantshoek, Northern Cape Province. The purpose of the proposed power line will be to strengthen the electricity grid network within the municipality's jurisdictional area in order to ensure adequate supply to residents.

The proposed power line development falls within Wards, 03, 04, 05 and 06 of the Gamagara Local Municipality and is also located within the greater John Taolo Gaetsewe District Municipality, Northern Cape Province.

As a possible adjacent or directly affected landowner, please refer to the attached Notification Letter, Background Information Document and Registration and Comment Form.

Kind regards,

11 March 2020

Mr Marius Van Zyl  
Vergelegen Trust  
Farm Neylan 766 Ptn 4

**Per E-mail:** marius.vanzyl@petroman.global

Dear Mr Van Zyl,

## **BASIC ASSESSMENT AND PUBLIC PARTICIPATION PROCESS**

### **OLIFANTSHOEK 132kV POWER LINE, OLIFANTSHOEK, NORTHERN CAPE PROVINCE**

---

#### **NOTICE OF BASIC ASSESSMENT PROCESS**

---

The Gamagara Local Municipality is proposing the construction and operation of the grid connection infrastructure consisting of a single circuit 132kV power line between the existing Emil Traction Substation and the authorised Olifantshoek Substation near the town of Olifantshoek, Northern Cape Province. The purpose of the proposed power line will be to strengthen the electricity grid network within the municipality's jurisdictional area in order to ensure adequate supply to residents.

The proposed power line development falls within Wards, 03, 04, 05 and 06 of the Gamagara Local Municipality and is also located within the greater John Taolo Gaetsewe District Municipality, Northern Cape Province.

The details of the project are as follows:

Single circuit 132kV power line	The single circuit power line will be known as the Olifantshoek 132kV Power Line.
Corridor Width (for assessment purposes)	300m
Corridor Length	36km
Power Line Registered Servitude Width	31m
Tower Height (pylons)	Up to 20m
Affected Properties	Remaining Extent of the Farm Fritz 540
	Portion 1 of the Farm Fritz 540
	Portion 2 of the Farm Fritz 540
	Portion 4 of the Farm Fritz 540
	Portion 5 of the Farm Fritz 540
	Portion 8 of the Farm Fritz 540
	Portion 9 of the Farm Fritz 540
	Portion 10 of the Farm Fritz 540
	Remaining Extent of the Farm Gamagara 541
	Portion 1 of the Farm Gamagara 541
	Portion 7 of the Farm Gamagara 541
	Portion 1 of the Farm Cox 571
	Portion 3 of the Farm Cox 571
	Portion 4 of the Farm Cox 571
	Remaining Extent of the Farm Hartley 573
	Portion 3 of the Farm Hartley 573
	Portion 1 of the Farm Wright 538
	Remaining Extent of the Farm Murray 570
	Portion 2 of the Farm Murray 570
	Remaining Extent of the Farm Dingle 565
	Portion 2 of the Farm Dingle 565
	Remaining Extent of the Farm Diegaart's Heuwel 765
	Remaining Extent of the Farm Neylan 574
	Portion 1 of the Farm Neylan 574
Remaining Extent of the Farm Neylan 766	
Portion 3 of the Farm Neylan 766	
Portion 4 of the Farm Neylan 766	
Portion 7 of the Farm Neylan 766	
Remaining Extent of the Farm Erf 155 Olifantshoek	

## BASIC ASSESSMENT PROCESS

The development (i.e. construction and operation) of the grid connection infrastructure is subject to the requirements of the Environmental Impact Assessment (EIA) Regulations of 2014 published in terms of Section 24(5) of NEMA. In terms of the EIA Regulations of 2014, as amended, and promulgated under Sections 24 and 24D of the NEMA, various aspects of the project are listed as activities that may have a detrimental impact on the environment. The main listed activity triggered by the proposed grid connection infrastructure is Activity 11(i) of Listing Notice 1 (GNR327 of the EIA of facilities or infrastructure for the transmission and distribution of electricity outside urban areas or industrial complexes with a capacity of more than 33 but less than 275 kilovolts).

Due to the triggering of Activity 11(i) of Listing Notice 1, of the EIA Regulations, 2014 (as amended), a Basic Assessment process must be undertaken in order to obtain Environmental Authorisation for the construction and operation of the Olifantshoek 132kV Power Line. Savannah Environmental was appointed as the independent environmental consultant to undertake the Basic Assessment for the project to identify and assess all potential environmental impacts associated with the grid connection and recommend appropriate mitigation measures in an Environmental Management Programme (EMPr).

The applicant has appointed Savannah Environmental, as the independent environmental consultant, to undertake the BAs for the projects to identify and assess all potential environmental impacts associated with the projects and recommend appropriate mitigation measures in the Environmental Management Programme (EMPr) for each report.

You have been identified as a directly affected landowner of **Portion 4 of the farm Neylan 766** that could be impacted by the proposed project. The EIA Regulations 2014, as amended, Regulation 41.(2)(b)(ii) requires that the owner or person in control of the land as well as occupiers of the adjacent properties, which could be impacted by the projects, are informed of the Basic Assessment processes in writing. In this regard, please could you kindly inform any other persons (employees, farm managers and workers etc.) residing on this property of this Basic Assessment processes. Should you or any other occupier of this property have an interest in this project, please register yourselves as Interested and Affected Parties (I&APs) by completing and returning the attached registration and comment form. By registering on the project database, you will receive all information relating to the proposed projects and will be provided with an opportunity to provide comment and input into the Basic Assessment processes.

A background information document, which provides further information on the BA process as well as the nature and extent of the proposed power line development, is attached to this letter and is also available for download on the Savannah Environmental Website:

<https://www.savannahsa.com/public-documents/grid-infrastructure/olifantshoek-power-line/>

Please do not hesitate to contact us should you require additional information and/or clarification regarding the project. Our team welcomes your participation and look forward to your involvement throughout this process.

Kind regards



Nicolene Venter

Public Participation and Social Consultant

E-mail: [publicprocess@savannahsa.com](mailto:publicprocess@savannahsa.com)

**Documents:** Background Information Document  
Registration and Comment Form

11 March 2020

**Ronald Baloyi Baloyi**

From: Ronald Baloyi Baloyi <publicprocess@savannahsa.com>  
Sent: March 11, 2020 4:58 PM  
To: "Marius Van Zyl" <marius.vanzyl@petroman.global>  
Cc: <nicolene@savannahsa.com>; <ronald@savannahsa.com>; "Ronald Baloyi Baloyi" <publicprocess@savannahsa.com>  
Subject:: OLIFANTSHOEK: Landowner's Notification of Basic Assessment  
Attachments: [Mr Marius Van Zyl - LO.pdf](#) [SE2545 Olifantshoek Power Line BID \(Afr\).pdf](#) [SE2545 Olifantshoek Power Line BID \(Eng\).pdf](#) [SE2545 RegCommForm FINAL.pdf](#)

## **BASIC ASSESSMENT AND PUBLIC PARTICIPATION PROCESS**

### **OLIFANTSHOEK 132kV POWER LINE, OLIFANTSHOEK, NORTHERN CAPE PROVINCE**

Dear Mr Van Zyl,

The Gamagara Local Municipality is proposing the construction and operation of the grid connection infrastructure consisting of a single circuit 132kV power line between the existing Emil Traction Substation and the authorised Olifantshoek Substation near the town of Olifantshoek, Northern Cape Province. The purpose of the proposed power line will be to strengthen the electricity grid network within the municipality's jurisdictional area in order to ensure adequate supply to residents.

The proposed power line development falls within Wards, 03, 04, 05 and 06 of the Gamagara Local Municipality and is also located within the greater John Taolo Gaetsewe District Municipality, Northern Cape Province.

As a possible adjacent or directly affected landowner, please refer to the attached Notification Letter, Background Information Document and Registration and Comment Form.

Kind regards,

11 March 2020

Mr Werner Voight  
Section Manager: Land Management  
Anglo American

Per E-mail: [REDACTED]

Dear Mr Voight,

## **BASIC ASSESSMENT AND PUBLIC PARTICIPATION PROCESS**

### **OLIFANTSHOEK 132kV POWER LINE, OLIFANTSHOEK, NORTHERN CAPE PROVINCE**

---

#### **NOTICE OF BASIC ASSESSMENT PROCESS**

---

The Gamagara Local Municipality is proposing the construction and operation of the grid connection infrastructure consisting of a single circuit 132kV power line between the existing Emil Traction Substation and the authorised Olifantshoek Substation near the town of Olifantshoek, Northern Cape Province. The purpose of the proposed power line will be to strengthen the electricity grid network within the municipality's jurisdictional area in order to ensure adequate supply to residents.

The proposed power line development falls within Wards, 03, 04, 05 and 06 of the Gamagara Local Municipality and is also located within the greater John Taolo Gaetsewe District Municipality, Northern Cape Province.

The details of the project are as follows:

Single circuit 132kV power line	The single circuit power line will be known as the Olifantshoek 132kV Power Line.
Corridor Width (for assessment purposes)	300m
Corridor Length	36km
Power Line Registered Servitude Width	31m
Tower Height (pylons)	Up to 20m
Affected Properties	Remaining Extent of the Farm Fritz 540
	Portion 1 of the Farm Fritz 540
	Portion 2 of the Farm Fritz 540
	Portion 4 of the Farm Fritz 540
	Portion 5 of the Farm Fritz 540
	Portion 8 of the Farm Fritz 540
	Portion 9 of the Farm Fritz 540
	Portion 10 of the Farm Fritz 540
	Remaining Extent of the Farm Gamagara 541
	Portion 1 of the Farm Gamagara 541
	Portion 7 of the Farm Gamagara 541
	Portion 1 of the Farm Cox 571
	Portion 3 of the Farm Cox 571
	Portion 4 of the Farm Cox 571
	Remaining Extent of the Farm Hartley 573
	Portion 3 of the Farm Hartley 573
	Portion 1 of the Farm Wright 538
	Remaining Extent of the Farm Murray 570
	Portion 2 of the Farm Murray 570
	Remaining Extent of the Farm Dingle 565
	Portion 2 of the Farm Dingle 565
	Remaining Extent of the Farm Diegaart's Heuwel 765
	Remaining Extent of the Farm Neylan 574
	Portion 1 of the Farm Neylan 574
Remaining Extent of the Farm Neylan 766	
Portion 3 of the Farm Neylan 766	
Portion 4 of the Farm Neylan 766	
Portion 7 of the Farm Neylan 766	
Remaining Extent of the Farm Erf 155 Olifantshoek	

## BASIC ASSESSMENT PROCESS

The development (i.e. construction and operation) of the grid connection infrastructure is subject to the requirements of the Environmental Impact Assessment (EIA) Regulations of 2014 published in terms of Section 24(5) of NEMA. In terms of the EIA Regulations of 2014, as amended, and promulgated under Sections 24 and 24D of the NEMA, various aspects of the project are listed as activities that may have a detrimental impact on the environment. The main listed activity triggered by the proposed grid connection infrastructure is Activity 11(i) of Listing Notice 1 (GNR327 of the EIA of facilities or infrastructure for the transmission and distribution of electricity outside urban areas or industrial complexes with a capacity of more than 33 but less than 275 kilovolts.

Due to the triggering of Activity 11(i) of Listing Notice 1, of the EIA Regulations, 2014 (as amended), a Basic Assessment process must be undertaken in order to obtain Environmental Authorisation for the construction and operation of the Olifantshoek 132kV Power Line. Savannah Environmental was appointed as the independent environmental consultant to undertake the Basic Assessment for the project to identify and assess all potential environmental impacts associated with the grid connection and recommend appropriate mitigation measures in an Environmental Management Programme (EMPr).

The applicant has appointed Savannah Environmental, as the independent environmental consultant, to undertake the BAs for the projects to identify and assess all potential environmental impacts associated with the projects and recommend appropriate mitigation measures in the Environmental Management Programme (EMPr) for each report.

You have been identified as a directly affected landowner and an adjacent landowner that could be impacted by the proposed project. The list with affected and adjacent properties are attached with this notification letter. The EIA Regulations 2014, as amended, Regulation 41.(2)(b)(ii) requires that the owner or person in control of the land as well as occupiers of the adjacent properties, which could be impacted by the projects, are informed of the Basic Assessment processes in writing. In this regard, please could you kindly inform any other persons (employees, farm managers and workers etc.) residing on this property of this Basic Assessment processes. Should you or any other occupier of this property have an interest in this project, please register yourselves as Interested and Affected Parties (I&APs) by completing and returning the attached registration and comment form. By registering on the project database, you will receive all information relating to the proposed projects and will be provided with an opportunity to provide comment and input into the Basic Assessment processes.

A background information document, which provides further information on the BA process as well as the nature and extent of the proposed power line development, is attached to this letter and is also available for download on the Savannah Environmental Website:

<https://www.savannahsa.com/public-documents/grid-infrastructure/olifantshoek-power-line/>

Please do not hesitate to contact us should you require additional information and/or clarification regarding the project. Our team welcomes your participation and look forward to your involvement throughout this process.

Kind regards



Nicolene Venter

Public Participation and Social Consultant

E-mail: [publicprocess@savannahsa.com](mailto:publicprocess@savannahsa.com)

**Documents:** Background Information Document  
Registration and Comment Form  
List of affected properties



Ronald Baloyi Baloyi

From: Ronald Baloyi Baloyi <publicprocess@savannahsa.com>  
Sent: March 11, 2020 5:20 PM  
To: "Werner Voigt" [REDACTED]  
Cc: <nicolene@savannahsa.com>; <ronald@savannahsa.com>; "Ronald Baloyi Baloyi" <publicprocess@savannahsa.com>  
Subject:: OLIFANTSHOEK: Landowner's Notification of Basic Assessment  
Attachments: [Mr Werner Voigt - LO - additional.pdf](#) [Olifantshoek Property Schedule.pdf](#) [SE2545 Olifantshoek Power Line BID \(Afr\).pdf](#) [SE2545 Olifantshoek Power Line BID \(Eng\).pdf](#) [SE2545 RegCommForm FINAL.pdf](#)

## **BASIC ASSESSMENT AND PUBLIC PARTICIPATION PROCESS**

### **OLIFANTSHOEK 132kV POWER LINE, OLIFANTSHOEK, NORTHERN CAPE PROVINCE**

Dear Mr Voigt,

The Gamagara Local Municipality is proposing the construction and operation of the grid connection infrastructure consisting of a single circuit 132kV power line between the existing Emil Traction Substation and the authorised Olifantshoek Substation near the town of Olifantshoek, Northern Cape Province. The purpose of the proposed power line will be to strengthen the electricity grid network within the municipality's jurisdictional area in order to ensure adequate supply to residents.

The proposed power line development falls within Wards, 03, 04, 05 and 06 of the Gamagara Local Municipality and is also located within the greater John Taolo Gaetsewe District Municipality, Northern Cape Province.

As a possible adjacent or directly affected landowner, please refer to the attached Notification Letter, Background Information Document and Registration and Comment Form.

Kind regards,

## Nicolene Venter

---

**From:** Savannah Public Process  
**Sent:** Monday, March 16, 2020 11:53 AM  
**To:** Hager, Hannes; Nicolene Venter; Savannah Public Process  
**Cc:** Voigt, Werner (KIO SIS Environmental Management)  
**Subject:** RE: I&AP Registration - Sishen Mine

Good day,

We acknowledge receipt for the registration form.

Please take note that we will notify you as soon as the report is available.

Thank you.

**Ronald Baloyi**

Public Participation, Co-ordinator and Administrator | Savannah Environmental (Pty) Ltd  
Tel: +27 (0)11 656 3237 | Fax: +27 (0)60 978 8396

[SAWEA Award for Leading Environmental Consultant for Wind Projects in 2013 & 2015](#)

---

**From:** Hager, Hannes [REDACTED]  
**Sent:** Monday, 16 March 2020 11:37  
**To:** Nicolene Venter <nicolene@savannahsa.com>; Savannah Public Process <publicprocess@savannahsa.com>  
**Cc:** Voigt, Werner (KIO SIS Environmental Management) [REDACTED]  
**Subject:** I&AP Registration - Sishen Mine

Hi Nicolene

Please find attached our Registration form as I&AP for the Olifantshoek Powerline Project.  
Let us know if you require any further information from our side.

Regards / Groete

Hannes Hager

BSc (Hons) Environmental Management  
PIT: Environmental Science



**Real Mining. Real People. Real Difference.**



**SISHEN MINE**

SHEQ: LAND MANAGEMENT

Hendrik van Eck Street, Kathu, 8446, South Africa

[www.angloamerican.com](http://www.angloamerican.com)

A member of the Anglo American plc group



Consider your impact on the environment:

Do you really need to print this email?



CONFIDENTIALITY CAUTION: This email (including any attachments) is intended only for the use of the individual or entity to whom it is addressed and may contain confidential information and be protected by legal privilege. Please notify us immediately by return email if you have received this email in error and delete this email and any attachments. If you are not the intended recipient, dissemination, disclosure and use of any information herein is prohibited. PRIVACY NOTICE: Anglo American processes personal data in accordance with applicable data privacy laws. For more information please see our [Privacy Policy](#).

## Nicolene Venter

---

**From:** Hager, Hannes [REDACTED]  
**Sent:** Monday, March 16, 2020 11:37 AM  
**To:** Nicolene Venter; Savannah Public Process  
**Cc:** Voigt, Werner (KIO SIS Environmental Management)  
**Subject:** I&AP Registration - Sishen Mine  
**Attachments:** 20200316103626721.pdf

Hi Nicolene

Please find attached our Registration form as I&AP for the Olifantshoek Powerline Project.  
Let us know if you require any further information from our side.

Regards / Groete

**Hannes Hager**

BSc (Hons) Environmental Management

PIT: Environmental Science



Safety



Care and Respect



Integrity



Accountability



Collaboration



Innovation

**Real Mining. Real People. Real Difference.**



**SISHEN MINE**

SHEQ: LAND MANAGEMENT

Hendrik van Eck Street, Kathu, 8446, South Africa

[www.angloamerican.com](http://www.angloamerican.com)

A member of the Anglo American plc group



Consider your impact on the environment:

Do you really need to print this email?



CONFIDENTIALITY CAUTION: This email (including any attachments) is intended only for the use of the individual or entity to whom it is addressed and may contain confidential information and be protected by legal privilege. Please notify us immediately by return email if you have received this email in error and delete this email and any attachments. If you are not the intended recipient, dissemination, disclosure and use of any information herein is prohibited. PRIVACY NOTICE: Anglo American processes personal data in accordance with applicable data privacy laws. For more information please see our [Privacy Policy](#).

## Nicolene Venter

---

**From:** Nicolene Venter <nicolene@savannahsa.com>  
**Sent:** Wednesday, March 4, 2020 12:29 PM  
**To:** Hannes Hager  
**Cc:** Ronald Baloyi; Nicolene Venter  
**Subject:** OLIFANTSHOEK 132kV POWER LINE PROJECT: Background Information Document  
**Attachments:** SE2545 BA Process NotificationLetter-IAPs FINAL.pdf; SE2545 Olifantshoek Power Line BID\_compressed.pdf; SE2545 RegCommForm FINAL.pdf

### **BASIC ASSESSMENT AND PUBLIC PARTICIPATION PROCESS**

#### **OLIFANTSHOEK 132kV POWER LINE, OLIFANTSHOEK, NORTHERN CAPE PROVINCE**

Dear Hannes,

The Gamagara Local Municipality is proposing the construction and operation of the grid connection infrastructure consisting of a single circuit 132kV power line between the existing Emil Traction Substation and the authorised Olifantshoek Substation near the town of Olifantshoek, Northern Cape Province. The purpose of the proposed power line will be to strengthen the electricity grid network within the municipality's jurisdictional area in order to ensure adequate supply to residents.

The proposed power line development falls within Wards, 03, 04, 05 and 06 of the Gamagara Local Municipality and is also located within the greater John Taolo Gaetsewe District Municipality, Northern Cape Province.

Please find attached the following documents which will provide you with additional information regarding this application:

- Basic Assessment and Public Participation Process notification letter;
- Background Information Document; and
- Registration and Comment Form.

Kind regards,

**savannah**  
environmental

t: +27 (0)11 656 3237  
f: +27 (0) 86 684 0547

**Nicolene Venter**  
Public Participation and Social  
Consultant

e: nicolene@savannahsa.com  
c: +27 (0) 83 377 9112

SAWEA Award for Leading Environmental Consultant on Wind Projects in 2013 & 2015

12 March 2020

Mr Henk Wiese  
Landowner

[REDACTED]

Per E-mail: [REDACTED]

Dear Mr Wiese,

**BASIC ASSESSMENT AND PUBLIC PARTICIPATION PROCESS**

**OLIFANTSHOEK 132kV POWER LINE, OLIFANTSHOEK, NORTHERN CAPE PROVINCE**

---

**NOTICE OF BASIC ASSESSMENT PROCESS**

---

The Gamagara Local Municipality is proposing the construction and operation of the grid connection infrastructure consisting of a single circuit 132kV power line between the existing Emil Traction Substation and the authorised Olifantshoek Substation near the town of Olifantshoek, Northern Cape Province. The purpose of the proposed power line will be to strengthen the electricity grid network within the municipality's jurisdictional area in order to ensure adequate supply to residents.

The proposed power line development falls within Wards, 03, 04, 05 and 06 of the Gamagara Local Municipality and is also located within the greater John Taolo Gaetsewe District Municipality, Northern Cape Province.

The details of the project are as follows:

Single circuit 132kV power line	The single circuit power line will be known as the Olifantshoek 132kV Power Line.
Corridor Width (for assessment purposes)	300m
Corridor Length	36km
Power Line Registered Servitude Width	31m
Tower Height (pylons)	Up to 20m
Affected Properties	Remaining Extent of the Farm Fritz 540
	Portion 1 of the Farm Fritz 540
	Portion 2 of the Farm Fritz 540
	Portion 4 of the Farm Fritz 540
	Portion 5 of the Farm Fritz 540
	Portion 8 of the Farm Fritz 540
	Portion 9 of the Farm Fritz 540
	Portion 10 of the Farm Fritz 540
	Remaining Extent of the Farm Gamagara 541
	Portion 1 of the Farm Gamagara 541
	Portion 7 of the Farm Gamagara 541
	Portion 1 of the Farm Cox 571
	Portion 3 of the Farm Cox 571
	Portion 4 of the Farm Cox 571
	Remaining Extent of the Farm Hartley 573
	Portion 3 of the Farm Hartley 573
	Portion 1 of the Farm Wright 538
	Remaining Extent of the Farm Murray 570
	Portion 2 of the Farm Murray 570
	Remaining Extent of the Farm Dingle 565
	Portion 2 of the Farm Dingle 565
	Remaining Extent of the Farm Diegaart's Heuwel 765
	Remaining Extent of the Farm Neylan 574
	Portion 1 of the Farm Neylan 574
Remaining Extent of the Farm Neylan 766	
Portion 3 of the Farm Neylan 766	
Portion 4 of the Farm Neylan 766	
Portion 7 of the Farm Neylan 766	
Remaining Extent of the Farm Erf 155 Olifantshoek	

### **BASIC ASSESSMENT PROCESS**

The development (i.e. construction and operation) of the grid connection infrastructure is subject to the requirements of the Environmental Impact Assessment (EIA) Regulations of 2014 published in terms of Section 24(5) of NEMA. In terms of the EIA Regulations of 2014, as amended, and promulgated under Sections 24 and 24D of the NEMA, various aspects of the project are listed as activities that may have a detrimental impact on the environment. The main listed activity triggered by the proposed grid connection infrastructure is Activity 11(i) of Listing Notice 1 (GNR327 of the EIA of facilities or infrastructure for the transmission and distribution of electricity outside urban areas or industrial complexes with a capacity of more than 33 but less than 275 kilovolts.

Due to the triggering of Activity 11(i) of Listing Notice 1, of the EIA Regulations, 2014 (as amended), a Basic Assessment process must be undertaken in order to obtain Environmental Authorisation for the construction and operation of the Olifantshoek 132kV Power Line. Savannah Environmental was appointed as the independent environmental consultant to undertake the Basic Assessment for the project to identify and assess all potential environmental impacts associated with the grid connection and recommend appropriate mitigation measures in an Environmental Management Programme (EMPr).

The applicant has appointed Savannah Environmental, as the independent environmental consultant, to undertake the BAs for the projects to identify and assess all potential environmental impacts associated with the projects and recommend appropriate mitigation measures in the Environmental Management Programme (EMPr) for each report.

You have been identified as a directly affected landowner (Remainder of the [REDACTED] that could be impacted by the proposed project. The EIA Regulations 2014, as amended, Regulation 41.(2)(b)(ii) requires that the owner or person in control of the land as well as occupiers of the adjacent properties, which could be impacted by the projects, are informed of the Basic Assessment processes in writing. In this regard, please could you kindly inform any other persons (employees, farm managers and workers etc.) residing on this property of this Basic Assessment processes. Should you or any other occupier of this property have an interest in this project, please register yourselves as Interested and Affected Parties (I&APs) by completing and returning the attached registration and comment form. By registering on the project database, you will receive all information relating to the proposed projects and will be provided with an opportunity to provide comment and input into the Basic Assessment processes.

A background information document, which provides further information on the BA process as well as the nature and extent of the proposed power line development, is attached to this letter and is also available for download on the Savannah Environmental Website:

<https://www.savannahsa.com/public-documents/grid-infrastructure/olifantshoek-power-line/>

Please do not hesitate to contact us should you require additional information and/or clarification regarding the project. Our team welcomes your participation and look forward to your involvement throughout this process.

Kind regards



Nicolene Venter  
Public Participation and Social Consultant  
E-mail: [publicprocess@savannahsa.com](mailto:publicprocess@savannahsa.com)

**Documents:** Background Information Document  
Registration and Comment Form



**Ronald Baloyi Baloyi**

From: Ronald Baloyi Baloyi <publicprocess@savannahsa.com>  
Sent: March 12, 2020 9:26 AM  
To: "Henk Wiese" [REDACTED]  
Cc: <nicolene@savannahsa.com>; <ronald@savannahsa.com>; "Ronald Baloyi Baloyi" <publicprocess@savannahsa.com>  
Subject: OLIFANTSHOEK: Landowner's Notification of Basic Assessment  
Attachments: [Mr Henk Wiese - LO.pdf](#) [SE2545 Olifantshoek Power Line BID \(Afr\).pdf](#) [SE2545 Olifantshoek Power Line BID \(Eng\).pdf](#) [SE2545 RegCommForm FINAL.pdf](#)

## **BASIC ASSESSMENT AND PUBLIC PARTICIPATION PROCESS**

### **OLIFANTSHOEK 132kV POWER LINE, OLIFANTSHOEK, NORTHERN CAPE PROVINCE**

Dear Mr Wiese,

The Gamagara Local Municipality is proposing the construction and operation of the grid connection infrastructure consisting of a single circuit 132kV power line between the existing Emil Traction Substation and the authorised Olifantshoek Substation near the town of Olifantshoek, Northern Cape Province. The purpose of the proposed power line will be to strengthen the electricity grid network within the municipality's jurisdictional area in order to ensure adequate supply to residents.

The proposed power line development falls within Wards, 03, 04, 05 and 06 of the Gamagara Local Municipality and is also located within the greater John Taolo Gaetsewe District Municipality, Northern Cape Province.

As a possible adjacent or directly affected landowner, please refer to the attached Notification Letter, Background Information Document and Registration and Comment Form.

Kind regards,

11 March 2020

Mr Pieter Mynhardt  
Landowner  
Farm Gamaliets 659 Remainder

**Per E-mail:** pietermynhardt99@gmail.com

Dear Mr Mynhardt,

**BASIC ASSESSMENT AND PUBLIC PARTICIPATION PROCESS**

**OLIFANTSHOEK 132kV POWER LINE, OLIFANTSHOEK, NORTHERN CAPE PROVINCE**

---

**NOTICE OF BASIC ASSESSMENT PROCESS**

---

The Gamagara Local Municipality is proposing the construction and operation of the grid connection infrastructure consisting of a single circuit 132kV power line between the existing Emil Traction Substation and the authorised Olifantshoek Substation near the town of Olifantshoek, Northern Cape Province. The purpose of the proposed power line will be to strengthen the electricity grid network within the municipality's jurisdictional area in order to ensure adequate supply to residents.

The proposed power line development falls within Wards, 03, 04, 05 and 06 of the Gamagara Local Municipality and is also located within the greater John Taolo Gaetsewe District Municipality, Northern Cape Province.

The details of the project are as follows:

Single circuit 132kV power line	The single circuit power line will be known as the Olifantshoek 132kV Power Line.
Corridor Width (for assessment purposes)	300m
Corridor Length	36km
Power Line Registered Servitude Width	31m
Tower Height (pylons)	Up to 20m
Affected Properties	Remaining Extent of the Farm Fritz 540
	Portion 1 of the Farm Fritz 540
	Portion 2 of the Farm Fritz 540
	Portion 4 of the Farm Fritz 540
	Portion 5 of the Farm Fritz 540
	Portion 8 of the Farm Fritz 540
	Portion 9 of the Farm Fritz 540
	Portion 10 of the Farm Fritz 540
	Remaining Extent of the Farm Gamagara 541
	Portion 1 of the Farm Gamagara 541
	Portion 7 of the Farm Gamagara 541
	Portion 1 of the Farm Cox 571
	Portion 3 of the Farm Cox 571
	Portion 4 of the Farm Cox 571
	Remaining Extent of the Farm Hartley 573
	Portion 3 of the Farm Hartley 573
	Portion 1 of the Farm Wright 538
	Remaining Extent of the Farm Murray 570
	Portion 2 of the Farm Murray 570
	Remaining Extent of the Farm Dingle 565
	Portion 2 of the Farm Dingle 565
	Remaining Extent of the Farm Diegaart's Heuwel 765
	Remaining Extent of the Farm Neylan 574
	Portion 1 of the Farm Neylan 574
Remaining Extent of the Farm Neylan 766	
Portion 3 of the Farm Neylan 766	
Portion 4 of the Farm Neylan 766	
Portion 7 of the Farm Neylan 766	
Remaining Extent of the Farm Erf 155 Olifantshoek	

### **BASIC ASSESSMENT PROCESS**

The development (i.e. construction and operation) of the grid connection infrastructure is subject to the requirements of the Environmental Impact Assessment (EIA) Regulations of 2014 published in terms of Section 24(5) of NEMA. In terms of the EIA Regulations of 2014, as amended, and promulgated under Sections 24 and 24D of the NEMA, various aspects of the project are listed as activities that may have a detrimental impact on the environment. The main listed activity triggered by the proposed grid connection infrastructure is Activity 11(i) of Listing Notice 1 (GNR327 of the EIA of facilities or infrastructure for the transmission and distribution of electricity outside urban areas or industrial complexes with a capacity of more than 33 but less than 275 kilovolts.

Due to the triggering of Activity 11 (i) of Listing Notice 1, of the EIA Regulations, 2014 (as amended), a Basic Assessment process must be undertaken in order to obtain Environmental Authorisation for the construction and operation of the Olifantshoek 132kV Power Line. Savannah Environmental was appointed as the independent environmental consultant to undertake the Basic Assessment for the project to identify and assess all potential environmental impacts associated with the grid connection and recommend appropriate mitigation measures in an Environmental Management Programme (EMPr).

The applicant has appointed Savannah Environmental, as the independent environmental consultant, to undertake the BAs for the projects to identify and assess all potential environmental impacts associated with the projects and recommend appropriate mitigation measures in the Environmental Management Programme (EMPr) for each report.

You have been identified as an adjacent landowner (Remainder of the **farm Gamaliets 659**) that could be impacted by the proposed project. The EIA Regulations 2014, as amended, Regulation 41.(2)(b)(ii) requires that the owner or person in control of the land as well as occupiers of the adjacent properties, which could be impacted by the projects, are informed of the Basic Assessment processes in writing. In this regard, please could you kindly inform any other persons (employees, farm managers and workers etc.) residing on this property of this Basic Assessment processes. Should you or any other occupier of this property have an interest in this project, please register yourselves as Interested and Affected Parties (I&APs) by completing and returning the attached registration and comment form. By registering on the project database, you will receive all information relating to the proposed projects and will be provided with an opportunity to provide comment and input into the Basic Assessment processes.

A background information document, which provides further information on the BA process as well as the nature and extent of the proposed power line development, is attached to this letter and is also available for download on the Savannah Environmental Website:

<https://www.savannahsa.com/public-documents/grid-infrastructure/olifantshoek-power-line/>

Please do not hesitate to contact us should you require additional information and/or clarification regarding the project. Our team welcomes your participation and look forward to your involvement throughout this process.

Kind regards



Nicolene Venter  
Public Participation and Social Consultant  
E-mail: [publicprocess@savannahsa.com](mailto:publicprocess@savannahsa.com)

**Documents:** Background Information Document  
Registration and Comment Form

**Ronald Baloyi Baloyi**

From: Ronald Baloyi Baloyi <publicprocess@savannahsa.com>  
Sent: March 11, 2020 1:27 PM  
To: "Pieter Mynhardt" <pietermynhardt99@gmail.com>  
Cc: <ronald@savannahsa.com>; <nicolene@savannahsa.com>; "Ronald Baloyi Baloyi" <publicprocess@savannahsa.com>  
Subject: OLIFANTSHOEK: Landowner's Notification of Basic Assessment  
Attachments: [Mr Pieter Mynhardt.pdf](#) [SE2545 Olifantshoek Power Line BID \(Afr\).pdf](#) [SE2545 Olifantshoek Power Line BID \(Eng\).pdf](#) [SE2545 RegCommForm FINAL.pdf](#)

## **BASIC ASSESSMENT AND PUBLIC PARTICIPATION PROCESS**

### **OLIFANTSHOEK 132kV POWER LINE, OLIFANTSHOEK, NORTHERN CAPE PROVINCE**

Dear Mr Mynhardt,

The Gamagara Local Municipality is proposing the construction and operation of the grid connection infrastructure consisting of a single circuit 132kV power line between the existing Emil Traction Substation and the authorised Olifantshoek Substation near the town of Olifantshoek, Northern Cape Province. The purpose of the proposed power line will be to strengthen the electricity grid network within the municipality's jurisdictional area in order to ensure adequate supply to residents.

The proposed power line development falls within Wards, 03, 04, 05 and 06 of the Gamagara Local Municipality and is also located within the greater John Taolo Gaetsewe District Municipality, Northern Cape Province.

As a possible adjacent or directly affected landowner, please refer to the attached Notification Letter, Background Information Document and Registration and Comment Form.

Kind regards,

11 March 2020

Mr Andrew Olivier  
Landowner  
Farm Knapp 658 Ptn 3 & Cox 571 Ptn1  
PO Box 249  
Olifantshoek  
8450

**Per registered mail**

Dear Mr Olivier,

**BASIC ASSESSMENT AND PUBLIC PARTICIPATION PROCESS**

**OLIFANTSHOEK 132kV POWER LINE, OLIFANTSHOEK, NORTHERN CAPE PROVINCE**

---

**NOTICE OF BASIC ASSESSMENT PROCESS**

---

The Gamagara Local Municipality is proposing the construction and operation of the grid connection infrastructure consisting of a single circuit 132kV power line between the existing Emil Traction Substation and the authorised Olifantshoek Substation near the town of Olifantshoek, Northern Cape Province. The purpose of the proposed power line will be to strengthen the electricity grid network within the municipality's jurisdictional area in order to ensure adequate supply to residents.

The proposed power line development falls within Wards, 03, 04, 05 and 06 of the Gamagara Local Municipality and is also located within the greater John Taolo Gaetsewe District Municipality, Northern Cape Province.

The details of the project are as follows:

Single circuit 132kV power line	The single circuit power line will be known as the Olifantshoek 132kV Power Line.
Corridor Width (for assessment purposes)	300m
Corridor Length	36km
Power Line Registered Servitude Width	31m
Tower Height (pylons)	Up to 20m
Affected Properties	Remaining Extent of the Farm Fritz 540
	Portion 1 of the Farm Fritz 540
	Portion 2 of the Farm Fritz 540
	Portion 4 of the Farm Fritz 540
	Portion 5 of the Farm Fritz 540
	Portion 8 of the Farm Fritz 540
	Portion 9 of the Farm Fritz 540
	Portion 10 of the Farm Fritz 540
	Remaining Extent of the Farm Gamagara 541
	Portion 1 of the Farm Gamagara 541
	Portion 7 of the Farm Gamagara 541
	Portion 1 of the Farm Cox 571
	Portion 3 of the Farm Cox 571
	Portion 4 of the Farm Cox 571
	Remaining Extent of the Farm Hartley 573
	Portion 3 of the Farm Hartley 573
	Portion 1 of the Farm Wright 538
	Remaining Extent of the Farm Murray 570
	Portion 2 of the Farm Murray 570
	Remaining Extent of the Farm Dingle 565
	Portion 2 of the Farm Dingle 565
	Remaining Extent of the Farm Diegaart's Heuwel 765
	Remaining Extent of the Farm Neylan 574
	Portion 1 of the Farm Neylan 574
Remaining Extent of the Farm Neylan 766	
Portion 3 of the Farm Neylan 766	
Portion 4 of the Farm Neylan 766	
Portion 7 of the Farm Neylan 766	
Remaining Extent of the Farm Erf 155 Olifantshoek	

## BASIC ASSESSMENT PROCESS

The development (i.e. construction and operation) of the grid connection infrastructure is subject to the requirements of the Environmental Impact Assessment (EIA) Regulations of 2014 published in terms of Section 24(5) of NEMA. In terms of the EIA Regulations of 2014, as amended, and promulgated under Sections 24 and 24D of the NEMA, various aspects of the project are listed as activities that may have a detrimental impact on the environment. The main listed activity triggered by the proposed grid connection infrastructure is Activity 11(i) of Listing Notice 1 (GNR327 of the EIA of facilities or infrastructure for the transmission and distribution of electricity outside urban areas or industrial complexes with a capacity of more than 33 but less than 275 kilovolts.

Due to the triggering of Activity 11(i) of Listing Notice 1, of the EIA Regulations, 2014 (as amended), a Basic Assessment process must be undertaken in order to obtain Environmental Authorisation for the construction and operation of the Olifantshoek 132kV Power Line. Savannah Environmental was appointed as the independent environmental consultant to undertake the Basic Assessment for the project to identify and assess all potential environmental impacts associated with the grid connection and recommend appropriate mitigation measures in an Environmental Management Programme (EMPr).

The applicant has appointed Savannah Environmental, as the independent environmental consultant, to undertake the BAs for the projects to identify and assess all potential environmental impacts associated with the projects and recommend appropriate mitigation measures in the Environmental Management Programme (EMPr) for each report.

You have been identified as a directly affected landowner of **Portion 1 of the farm Cox 571** and as an adjacent landowner of **Portion 3 of the farm Knapp 658** that could be impacted by the proposed project. The EIA Regulations 2014, as amended, Regulation 41.(2)(b)(ii) requires that the owner or person in control of the land as well as occupiers of the adjacent properties, which could be impacted by the projects, are informed of the Basic Assessment processes in writing. In this regard, please could you kindly inform any other persons (employees, farm managers and workers etc.) residing on this property of this Basic Assessment processes. Should you or any other occupier of this property have an interest in this project, please register yourselves as Interested and Affected Parties (I&APs) by completing and returning the attached registration and comment form. By registering on the project database, you will receive all information relating to the proposed projects and will be provided with an opportunity to provide comment and input into the Basic Assessment processes.

A background information document, which provides further information on the BA process as well as the nature and extent of the proposed power line development, is attached to this letter and is also available for download on the Savannah Environmental Website:

<https://www.savannahsa.com/public-documents/grid-infrastructure/olifantshoek-power-line/>

Please do not hesitate to contact us should you require additional information and/or clarification regarding the project. Our team welcomes your participation and look forward to your involvement throughout this process.

Kind regards



Nicolene Venter

Public Participation and Social Consultant

E-mail: [publicprocess@savannahsa.com](mailto:publicprocess@savannahsa.com)

**Documents:** Background Information Document  
Registration and Comment Form



11 March 2020

Bet Diergaardt  
Land Owner  
Farm Diergaardt's Heuwel 765 Remaining  
21 Tortelduif Street  
Olifantshoek  
8450

**Per Registered Mail**

Dear Mr Diergaardt,

**BASIC ASSESSMENT AND PUBLIC PARTICIPATION PROCESS**

**OLIFANTSHOEK 132kV POWER LINE, OLIFANTSHOEK, NORTHERN CAPE PROVINCE**

---

**NOTICE OF BASIC ASSESSMENT PROCESS**

---

The Gamagara Local Municipality is proposing the construction and operation of the grid connection infrastructure consisting of a single circuit 132kV power line between the existing Emil Traction Substation and the authorised Olifantshoek Substation near the town of Olifantshoek, Northern Cape Province. The purpose of the proposed power line will be to strengthen the electricity grid network within the municipality's jurisdictional area in order to ensure adequate supply to residents.

The proposed power line development falls within Wards, 03, 04, 05 and 06 of the Gamagara Local Municipality and is also located within the greater John Taolo Gaetsewe District Municipality, Northern Cape Province.

The details of the project are as follows:

Single circuit 132kV power line	The single circuit power line will be known as the Olifantshoek 132kV Power Line.
Corridor Width (for assessment purposes)	300m
Corridor Length	36km
Power Line Registered Servitude Width	31m
Tower Height (pylons)	Up to 20m
Affected Properties	Remaining Extent of the Farm Fritz 540
	Portion 1 of the Farm Fritz 540
	Portion 2 of the Farm Fritz 540
	Portion 4 of the Farm Fritz 540
	Portion 5 of the Farm Fritz 540
	Portion 8 of the Farm Fritz 540
	Portion 9 of the Farm Fritz 540
	Portion 10 of the Farm Fritz 540
	Remaining Extent of the Farm Gamagara 541
	Portion 1 of the Farm Gamagara 541
	Portion 7 of the Farm Gamagara 541
	Portion 1 of the Farm Cox 571
	Portion 3 of the Farm Cox 571
	Portion 4 of the Farm Cox 571
	Remaining Extent of the Farm Hartley 573
	Portion 3 of the Farm Hartley 573
	Portion 1 of the Farm Wright 538
	Remaining Extent of the Farm Murray 570
	Portion 2 of the Farm Murray 570
	Remaining Extent of the Farm Dingle 565
	Portion 2 of the Farm Dingle 565
	Remaining Extent of the Farm Diegaart's Heuwel 765
	Remaining Extent of the Farm Neylan 574
	Portion 1 of the Farm Neylan 574
Remaining Extent of the Farm Neylan 766	
Portion 3 of the Farm Neylan 766	
Portion 4 of the Farm Neylan 766	
Portion 7 of the Farm Neylan 766	
Remaining Extent of the Farm Erf 155 Olifantshoek	

## BASIC ASSESSMENT PROCESS

The development (i.e. construction and operation) of the grid connection infrastructure is subject to the requirements of the Environmental Impact Assessment (EIA) Regulations of 2014 published in terms of Section 24(5) of NEMA. In terms of the EIA Regulations of 2014, as amended, and promulgated under Sections 24 and 24D of the NEMA, various aspects of the project are listed as activities that may have a detrimental impact on the environment. The main listed activity triggered by the proposed grid connection infrastructure is Activity 11(i) of Listing Notice 1 (GNR327 of the EIA of facilities or infrastructure for the transmission and distribution of electricity outside urban areas or industrial complexes with a capacity of more than 33 but less than 275 kilovolts.

Due to the triggering of Activity 11(i) of Listing Notice 1, of the EIA Regulations, 2014 (as amended), a Basic Assessment process must be undertaken in order to obtain Environmental Authorisation for the construction and operation of the Olifantshoek 132kV Power Line. Savannah Environmental was appointed as the independent environmental consultant to undertake the Basic Assessment for the project to identify and assess all potential environmental impacts associated with the grid connection and recommend appropriate mitigation measures in an Environmental Management Programme (EMPr).

The applicant has appointed Savannah Environmental, as the independent environmental consultant, to undertake the BAs for the projects to identify and assess all potential environmental impacts associated with the projects and recommend appropriate mitigation measures in the Environmental Management Programme (EMPr) for each report.

You have been identified as an affected landowner of **Remaining Extent of the farm Diergaart's Heuwel 765** Remaining that could be impacted by the proposed project. The EIA Regulations 2014, as amended, Regulation 41.(2)(b)(ii) requires that the owner or person in control of the land as well as occupiers of the adjacent properties, which could be impacted by the projects, are informed of the Basic Assessment processes in writing. In this regard, please could you kindly inform any other persons (employees, farm managers and workers etc.) residing on this property of this Basic Assessment processes. Should you or any other occupier of this property have an interest in this project, please register yourselves as Interested and Affected Parties (I&APs) by completing and returning the attached registration and comment form. By registering on the project database, you will receive all information relating to the proposed projects and will be provided with an opportunity to provide comment and input into the Basic Assessment processes.

A background information document, which provides further information on the BA process as well as the nature and extent of the proposed power line development, is attached to this letter and is also available for download on the Savannah Environmental Website:

<https://www.savannahsa.com/public-documents/grid-infrastructure/olifantshoek-power-line/>

Please do not hesitate to contact us should you require additional information and/or clarification regarding the project. Our team welcomes your participation and look forward to your involvement throughout this process.

Kind regards



Nicolene Venter

Public Participation and Social Consultant

E-mail: [publicprocess@savannahsa.com](mailto:publicprocess@savannahsa.com)

**Documents:** Background Information Document  
Registration and Comment Form

11 March 2020

Mr Marthinus Spangenberg  
Landowner  
Farm Knapp 658 Ptn 2  
PO Box 80  
Olifantshoek  
8450

**Per registered mail**

Dear Mr Spangenberg,

**BASIC ASSESSMENT AND PUBLIC PARTICIPATION PROCESS**

**OLIFANTSHOEK 132kV POWER LINE, OLIFANTSHOEK, NORTHERN CAPE PROVINCE**

---

**NOTICE OF BASIC ASSESSMENT PROCESS**

---

The Gamagara Local Municipality is proposing the construction and operation of the grid connection infrastructure consisting of a single circuit 132kV power line between the existing Emil Traction Substation and the authorised Olifantshoek Substation near the town of Olifantshoek, Northern Cape Province. The purpose of the proposed power line will be to strengthen the electricity grid network within the municipality's jurisdictional area in order to ensure adequate supply to residents.

The proposed power line development falls within Wards, 03, 04, 05 and 06 of the Gamagara Local Municipality and is also located within the greater John Taolo Gaetsewe District Municipality, Northern Cape Province.

The details of the project are as follows:

Single circuit 132kV power line	The single circuit power line will be known as the Olifantshoek 132kV Power Line.
Corridor Width (for assessment purposes)	300m
Corridor Length	36km
Power Line Registered Servitude Width	31m
Tower Height (pylons)	Up to 20m
Affected Properties	Remaining Extent of the Farm Fritz 540
	Portion 1 of the Farm Fritz 540
	Portion 2 of the Farm Fritz 540
	Portion 4 of the Farm Fritz 540
	Portion 5 of the Farm Fritz 540
	Portion 8 of the Farm Fritz 540
	Portion 9 of the Farm Fritz 540
	Portion 10 of the Farm Fritz 540
	Remaining Extent of the Farm Gamagara 541
	Portion 1 of the Farm Gamagara 541
	Portion 7 of the Farm Gamagara 541
	Portion 1 of the Farm Cox 571
	Portion 3 of the Farm Cox 571
	Portion 4 of the Farm Cox 571
	Remaining Extent of the Farm Hartley 573
	Portion 3 of the Farm Hartley 573
	Portion 1 of the Farm Wright 538
	Remaining Extent of the Farm Murray 570
	Portion 2 of the Farm Murray 570
	Remaining Extent of the Farm Dingle 565
	Portion 2 of the Farm Dingle 565
	Remaining Extent of the Farm Diegaart's Heuwel 765
	Remaining Extent of the Farm Neylan 574
Portion 1 of the Farm Neylan 574	
Remaining Extent of the Farm Neylan 766	
Portion 3 of the Farm Neylan 766	
Portion 4 of the Farm Neylan 766	
Portion 7 of the Farm Neylan 766	
Remaining Extent of the Farm Erf 155 Olifantshoek	

## BASIC ASSESSMENT PROCESS

The development (i.e. construction and operation) of the grid connection infrastructure is subject to the requirements of the Environmental Impact Assessment (EIA) Regulations of 2014 published in terms of Section 24(5) of NEMA. In terms of the EIA Regulations of 2014, as amended, and promulgated under Sections 24 and 24D of the NEMA, various aspects of the project are listed as activities that may have a detrimental impact on the environment. The main listed activity triggered by the proposed grid connection infrastructure is Activity 11(i) of Listing Notice 1 (GNR327 of the EIA of facilities or infrastructure for the transmission and distribution of electricity outside urban areas or industrial complexes with a capacity of more than 33 but less than 275 kilovolts.

Due to the triggering of Activity 11(i) of Listing Notice 1, of the EIA Regulations, 2014 (as amended), a Basic Assessment process must be undertaken in order to obtain Environmental Authorisation for the construction and operation of the Olifantshoek 132kV Power Line. Savannah Environmental was appointed as the independent environmental consultant to undertake the Basic Assessment for the project to identify and assess all potential environmental impacts associated with the grid connection and recommend appropriate mitigation measures in an Environmental Management Programme (EMPr).

The applicant has appointed Savannah Environmental, as the independent environmental consultant, to undertake the BAs for the projects to identify and assess all potential environmental impacts associated with the projects and recommend appropriate mitigation measures in the Environmental Management Programme (EMPr) for each report.

You have been identified as an adjacent landowner of **Portion 2 of the 4 farm Knapp 658** that could be impacted by the proposed project. The EIA Regulations 2014, as amended, Regulation 41.(2)(b)(ii) requires that the owner or person in control of the land as well as occupiers of the adjacent properties, which could be impacted by the projects, are informed of the Basic Assessment processes in writing. In this regard, please could you kindly inform any other persons (employees, farm managers and workers etc.) residing on this property of this Basic Assessment processes. Should you or any other occupier of this property have an interest in this project, please register yourselves as Interested and Affected Parties (I&APs) by completing and returning the attached registration and comment form. By registering on the project database, you will receive all information relating to the proposed projects and will be provided with an opportunity to provide comment and input into the Basic Assessment processes.

A background information document, which provides further information on the BA process as well as the nature and extent of the proposed power line development, is attached to this letter and is also available for download on the Savannah Environmental Website:

<https://www.savannahsa.com/public-documents/grid-infrastructure/olifantshoek-power-line/>

Please do not hesitate to contact us should you require additional information and/or clarification regarding the project. Our team welcomes your participation and look forward to your involvement throughout this process.

Kind regards



Nicolene Venter

Public Participation and Social Consultant

E-mail: [publicprocess@savannahsa.com](mailto:publicprocess@savannahsa.com)

**Documents:** Background Information Document  
Registration and Comment Form

Date Stamp of delivery  Datumstempel van aflewering	<b>REGISTERED LETTER GEREGISTREERDE BRIEF</b> 961337  (with an insurance option/met 'n versekeringsopsie) <b>Post Office</b>		Date Stamp of delivery  Datumstempel van aflewering
	Addressed to/Geadresseer aan Mr Andrew Olivier P.O Box 249 Olifantshoek 8450 Postcode Poskode	Signature of recipient Handtekening van ontvanger	
Initial of delivery office Paraaf van afleweringbeampte	Please collect at Haal asseblief af by _____ within 30 days of date received at delivery office/ binne 30 dae vanaf datum ontvang by afleweringkantoor		Initial of receiving office Paraaf van ontvangsbeampte
Official proof of identification essential Amptelike bewys van identiteit noodsaaklik		Post Office, counter No Poskantoor, toonbankno _____	701280

ALBION PRESS (021) 511-2244

Date Stamp of delivery  Datumstempel van aflewering	<b>REGISTERED LETTER GEREGISTREERDE BRIEF</b> 961338  (with an insurance option/met 'n versekeringsopsie) <b>Post Office</b>		Date Stamp of delivery  Datumstempel van aflewering
	Addressed to/Geadresseer aan Mr Bet Diegaardt 21 Tortelduif str Olifantshoek 8450 Postcode Poskode	Signature of recipient Handtekening van ontvanger	
Initial of delivery office Paraaf van afleweringbeampte	Please collect at Haal asseblief af by _____ within 30 days of date received at delivery office/ binne 30 dae vanaf datum ontvang by afleweringkantoor		Initial of receiving office Paraaf van ontvangsbeampte
Official proof of identification essential Amptelike bewys van identiteit noodsaaklik		Post Office, counter No Poskantoor, toonbankno _____	701280

ALBION PRESS (021) 511-2244

Date Stamp of delivery  Datumstempel van aflewering	<b>REGISTERED LETTER GEREGISTREERDE BRIEF</b> 961339  (with an insurance option/met 'n versekeringsopsie) <b>Post Office</b>		Date Stamp of delivery  Datumstempel van aflewering
	Addressed to/Geadresseer aan Mr M Spangenberg P.O Box 80 Olifantshoek 8450 Postcode Poskode	Signature of recipient Handtekening van ontvanger	
Initial of delivery office Paraaf van afleweringbeampte	Please collect at Haal asseblief af by _____ within 30 days of date received at delivery office/ binne 30 dae vanaf datum ontvang by afleweringkantoor		Initial of receiving office Paraaf van ontvangsbeampte
Official proof of identification essential Amptelike bewys van identiteit noodsaaklik		Post Office, counter No Poskantoor, toonbankno _____	701280

ALBION PRESS (021) 511-2244

11 March 2020

Ms Colene Runkel  
Statutory Control: Western Region  
South African National Roads Agency Ltd

Per E-mail: [REDACTED]

Dear Ms Runkel,

## **BASIC ASSESSMENT AND PUBLIC PARTICIPATION PROCESS**

### **OLIFANTSHOEK 132kV POWER LINE, OLIFANTSHOEK, NORTHERN CAPE PROVINCE**

---

#### **NOTICE OF BASIC ASSESSMENT PROCESS**

---

The Gamagara Local Municipality is proposing the construction and operation of the grid connection infrastructure consisting of a single circuit 132kV power line between the existing Emil Traction Substation and the authorised Olifantshoek Substation near the town of Olifantshoek, Northern Cape Province. The purpose of the proposed power line will be to strengthen the electricity grid network within the municipality's jurisdictional area in order to ensure adequate supply to residents.

The proposed power line development falls within Wards, 03, 04, 05 and 06 of the Gamagara Local Municipality and is also located within the greater John Taolo Gaetsewe District Municipality, Northern Cape Province.



The details of the project are as follows:

Single circuit 132kV power line	The single circuit power line will be known as the Olifantshoek 132kV Power Line.
Corridor Width (for assessment purposes)	300m
Corridor Length	36km
Power Line Registered Servitude Width	31m
Tower Height (pylons)	Up to 20m
Affected Properties	Remaining Extent of the Farm Fritz 540
	Portion 1 of the Farm Fritz 540
	Portion 2 of the Farm Fritz 540
	Portion 4 of the Farm Fritz 540
	Portion 5 of the Farm Fritz 540
	Portion 8 of the Farm Fritz 540
	Portion 9 of the Farm Fritz 540
	Portion 10 of the Farm Fritz 540
	Remaining Extent of the Farm Gamagara 541
	Portion 1 of the Farm Gamagara 541
	Portion 7 of the Farm Gamagara 541
	Portion 1 of the Farm Cox 571
	Portion 3 of the Farm Cox 571
	Portion 4 of the Farm Cox 571
	Remaining Extent of the Farm Hartley 573
	Portion 3 of the Farm Hartley 573
	Portion 1 of the Farm Wright 538
	Remaining Extent of the Farm Murray 570
	Portion 2 of the Farm Murray 570
	Remaining Extent of the Farm Dingle 565
	Portion 2 of the Farm Dingle 565
	Remaining Extent of the Farm Diegaart's Heuwel 765
	Remaining Extent of the Farm Neylan 574
	Portion 1 of the Farm Neylan 574
Remaining Extent of the Farm Neylan 766	
Portion 3 of the Farm Neylan 766	
Portion 4 of the Farm Neylan 766	
Portion 7 of the Farm Neylan 766	
Remaining Extent of the Farm Erf 155 Olifantshoek	

## BASIC ASSESSMENT PROCESS

The development (i.e. construction and operation) of the grid connection infrastructure is subject to the requirements of the Environmental Impact Assessment (EIA) Regulations of 2014 published in terms of Section 24(5) of NEMA. In terms of the EIA Regulations of 2014, as amended, and promulgated under Sections 24 and 24D of the NEMA, various aspects of the project are listed as activities that may have a detrimental impact on the environment. The main listed activity triggered by the proposed grid connection infrastructure is Activity 11(i) of Listing Notice 1 (GNR327 of the EIA of facilities or infrastructure for the transmission and distribution of electricity outside urban areas or industrial complexes with a capacity of more than 33 but less than 275 kilovolts.

Due to the triggering of Activity 11(i) of Listing Notice 1, of the EIA Regulations, 2014 (as amended), a Basic Assessment process must be undertaken in order to obtain Environmental Authorisation for the construction and operation of the Olifantshoek 132kV Power Line. Savannah Environmental was appointed as the independent environmental consultant to undertake the Basic Assessment for the project to identify and assess all potential environmental impacts associated with the grid connection and recommend appropriate mitigation measures in an Environmental Management Programme (EMPr).

The applicant has appointed Savannah Environmental, as the independent environmental consultant, to undertake the BAs for the projects to identify and assess all potential environmental impacts associated with the projects and recommend appropriate mitigation measures in the Environmental Management Programme (EMPr) for each report.

You have been identified as a directly affected landowner that could be impacted by the proposed project. The EIA Regulations 2014, as amended, Regulation 41.(2)(b)(ii) requires that the owner or person in control of the land as well as occupiers of the adjacent properties, which could be impacted by the projects, are informed of the Basic Assessment processes in writing. In this regard, please could you kindly inform any other persons (employees, farm managers and workers etc.) residing on this property of this Basic Assessment processes. Should you or any other occupier of this property have an interest in this project, please register yourselves as Interested and Affected Parties (I&APs) by completing and returning the attached registration and comment form. By registering on the project database, you will receive all information relating to the proposed projects and will be provided with an opportunity to provide comment and input into the Basic Assessment processes.

A background information document, which provides further information on the BA process as well as the nature and extent of the proposed power line development, is attached to this letter and is also available for download on the Savannah Environmental Website:

<https://www.savannahsa.com/public-documents/grid-infrastructure/olifantshoek-power-line/>

Please do not hesitate to contact us should you require additional information and/or clarification regarding the project. Our team welcomes your participation and look forward to your involvement throughout this process.

Kind regards



Nicolene Venter  
Public Participation and Social Consultant  
E-mail: [publicprocess@savannahsa.com](mailto:publicprocess@savannahsa.com)

**Documents:** Background Information Document  
Registration and Comment Form

## Savannah Public Process

---

**From:** Ronald Baloyi Baloyi <publicprocess@savannahsa.com>  
**Sent:** Thursday, March 19, 2020 4:12 PM  
**To:** Colene Runkel  
**Cc:** Ronald Baloyi; Savannah Public Process  
**Subject:** OLIFANTSHOEK: Landowner's Notification of Basic Assessment  
**Attachments:** Ms Colene Runkel - LO.pdf; SE2545 Olifantshoek Power Line BID (Afr).pdf; SE2545 Olifantshoek Power Line BID.pdf; SE2545 RegCommForm FINAL.pdf

### **BASIC ASSESSMENT AND PUBLIC PARTICIPATION PROCESS**

### **OLIFANTSHOEK 132kV POWER LINE, OLIFANTSHOEK, NORTHERN CAPE PROVINCE**

Dear Ms Runkel,

The Gamagara Local Municipality is proposing the construction and operation of the grid connection infrastructure consisting of a single circuit 132kV power line between the existing Emil Traction Substation and the authorised Olifantshoek Substation near the town of Olifantshoek, Northern Cape Province. The purpose of the proposed power line will be to strengthen the electricity grid network within the municipality's jurisdictional area in order to ensure adequate supply to residents.

The proposed power line development falls within Wards, 03, 04, 05 and 06 of the Gamagara Local Municipality and is also located within the greater John Taolo Gaetsewe District Municipality, Northern Cape Province.

As a possible adjacent or directly affected landowner, please refer to the attached Notification Letter, Background Information Document and Registration and Comment Form.

Kind regards,

Savannah Environmental  
Website Uploads

## Olifantshoek Power Line

Remaining Extent of the Farm Neylan 766

Portion 3 of the Farm Neylan 766

Portion 4 of the Farm Neylan 766

Portion 7 of the Farm Neylan 766

Remaining Extent of the Farm Erf 155 Olifantshoek

## Olifantshoek 132kV Power Line, Northern Cape Province

**Project Name:** Olifantshoek 132kV Power Line, Northern Cape Province

**Applicant:** Gamagara Local Municipality

**Proposed Activity:** The construction and operation of grid connection infrastructure consisting of a single circuit 132kV power line between the existing Emil Traction Substation and the authorised Olifantshoek Substation. The proposed power line will be used to strengthen the grid network in the area in order to ensure adequate supply of electricity for residents within the municipality's jurisdictional area. The power line is being assessed within a 300m wide and 36km long grid connection corridor.

**Project Location:** Near the town of Olifantshoek located within the Gamagara Local Municipality and the greater John Taolo Gaetsewe District Municipality the in the Northern Cape Province. The affected properties are:

Remaining Extent of the Farm Fritz 540	Portion 1 of the Farm Gamagara 541
Portion 1 of the Farm Fritz 540	Portion 7 of the Farm Gamagara 541
Portion 2 of the Farm Fritz 540	Portion 2 of the Farm Dingle 565
Portion 4 of the Farm Fritz 540	Remaining Extent of the Farm Dingle 565
Portion 5 of the Farm Fritz 540	Remaining Extent of the Farm Smythe 566
Portion 8 of the Farm Fritz 540	Portion 1 of the Farm Wright 538
Portion 9 of the Farm Fritz 540	Remaining Extent of the Farm Murray 570
Portion 10 of the Farm Fritz 540	Portion 2 of the Farm Murray 570
Remaining Extent of the Farm Gamagara 541	Remaining Extent of the Farm Cox 571
Portion 4 of the Farm Cox 571	Portion 1 of the Farm Cox 571
Remaining Extent of the Farm Hartley 573	Portion 3 of the Farm Cox 571
Portion 3 of the Farm Hartley 573	Remaining Extent of the Farm Diegaart's Heuwel 765
Remaining Extent of the Farm Neylan 574	Portion 1 of the Farm Neylan 574
Remaining Extent of the Farm Neylan 766	Portion 3 of the Farm Neylan 766
Portion 4 of the Farm Neylan 766	Portion 7 of the Farm Neylan 766
Remaining Extent of the Farm Erf 155 Olifantshoek	

**Basic Assessment Process:** In terms of Sections 24 and 24D of the National Environmental Management Act, 1998 (Act No. 107 of 1998), as read with Government Notice R324 - R327, as amended (2017), a Basic Assessment (BA) is required to be undertaken in support of an application for Authorisation. Savannah Environmental (Pty) Ltd is undertaking the required BA and public participation process for the project.

To obtain further information and register on the project database, please submit your name, contact information and interest in the project to:

**Nicolene Venter**  
P.O. Box 148, Sunninghill, 2157

Tel: 011 656 3237

Fax: 086 684 0547

Email:  
publicprocess@savannahsa.com

Website: www.savannahsa.com

February 2020

Documents for public review are available for download.

Please click [publicprocess@savannahsa.com](mailto:publicprocess@savannahsa.com) to access the document.

## Downloads

### Olifantshoek Power Line

BACKGROUND INFORMATION DOCUMENT - ENGLISH

BACKGROUND INFORMATION DOCUMENT - AFRIKAANS

In order to view or download the following documents Adobe Acrobat Reader is required. [Download Adobe Acrobat Reader...](#)

## Savannah Public Process

---

**From:** Ontvangs [REDACTED]  
**Sent:** Tuesday, February 25, 2020 8:33 AM  
**To:** Olifantshoek LU : Elias Laubscher; Olifantshoek LU : Pietie Pieterse S  
**Cc:** Savannah Public Process  
**Subject:** OLIFANTSHOEK POWER LINE PROJECT: Notification of the Basic Assessment and Public Participation Process  
**Attachments:** SE2545\_BA\_Process\_NotificationLetter-IAPs\_FINAL\_(002).pdf; SE2545\_Olifantshoek\_Power\_Line\_BID.pdf; SE2545\_Olifantshoek\_Power\_Line\_BID\_(Afr).pdf; SE2545\_RegCommForm\_FINAL.pdf

Goeie dag

Sien asseblief hierby dokumentasie aangaande die Olifantshoek Power Line Project vir jul kennisname en verdere hantering.

Baie dankie

Vriendelike groete

*Lucelle van Niekerk*

**ONTVANGS : AGRI NOORD-KAAP**

**E-pos :** [ontvangs@agrink.co.za](mailto:ontvangs@agrink.co.za)

**Tel :** (053) 83 29595

**Faks :** (053) 83 27126



---

**From:** Public Process [mailto:publicprocess@savannahsa.com]

**Sent:** Monday, February 24, 2020 5:03 PM

**To:** Henning <henning@agrink.co.za>

**Subject:** OLIFANTSHOEK POWER LINE PROJECT: Notification of the Basic Assessment and Public Participation Process

### **BASIC ASSESSMENT AND PUBLIC PARTICIPATION PROCESS**

#### **OLIFANTSHOEK 132kV POWER LINE, OLIFANTSHOEK, NORTHERN CAPE PROVINCE**

The Gamagara Local Municipality is proposing the construction and operation of the grid connection infrastructure consisting of a single circuit 132kV power line between the existing Emil Traction Substation and the authorised Olifantshoek Substation near the town of Olifantshoek, Northern Cape Province. The purpose of the proposed power line will be to strengthen the electricity grid network within the municipality's jurisdictional area in order to ensure adequate supply to residents.

The proposed power line development falls within Wards, 03, 04, 05 and 06 of the Gamagara Local Municipality and is also located within the greater John Taolo Gaetsewe District Municipality, Northern Cape Province.

Please find attached the following documents which will provide you with additional information regarding this application:

- Basic Assessment and Public Participation Process notification letter;
- Background Information document; and
- Registration and Comment Form.

Kind regards,



t: 011 656 3237  
f: 086 684 0547

**Nicolene Venter**  
Public Process

e: [publicprocess@savannahsa.com](mailto:publicprocess@savannahsa.com)  
c: +27 (0) 60 978 8396

SAWEA Award for Leading Environmental Consultant on Wind Projects in 2013 & 2015

# BAR Notification Announcement



29 July 2020

Dear Stakeholder and Interested & Affected Party,

## OLIFANTSHOEK 132kV POWER LINE, NORTHERN CAPE PROVINCE

### NOTICE OF AVAILABILITY OF BASIC ASSESSMENT REPORT FOR REVIEW AND COMMENT

The Basic Assessment (BA) process notification for the construction and operation of the grid connection infrastructure consisting of a single-circuit 132kV power line between the existing Emil Traction Substation and the authorised Olifantshoek Substation distributed on 24 February 2020, has reference. The notification letter was accompanied by the Background Information Document (BID) which provided information regarding the BA and public participation processes. If you have not received the BID, please inform us accordingly or alternatively visit our website at <https://www.savannahsa.com/public-documents/grid-infrastructure/olifantshoek-power-line/> where the BID is available for download.

#### AVAILABILITY OF BASIC ASSESSMENT REPORT FOR REVIEW AND COMMENT

As a registered Interested and Affected Party (I&AP), you are hereby notified that the Basic Assessment Report (BAR) is available for your review and comment from **Thursday, 30 July 2020** until **Monday, 31 August 2020**. The report is available for download from our website at the above-mentioned link. If you had not yet registered on the project webpage, you are required to register to be able to download the BAR.

The restrictions enforced in terms of Government Gazette 43096 which placed the country in a national state of disaster limiting the movement and gathering of people to curb the spread of the COVID-19 virus has placed limitations on making hard copies of the BAR available at public places such as libraries and municipal offices. Therefore, no hard copies are available. You can however request that an electronic copy of the BAR be sent to you via a file transfer service such as WeTransfer or Dropbox or a compact disk (CD).

Please submit your written comments on the BAR to us by latest **Monday, 31 August 2020** via our website or to Nicolene Venter or Ronald Baloyi at:

- Telephone: 011 656 3237
- Mobile: 060 978 8396 (including message)
- Fax: 086 684 0547
- Post: PO Box 148, Sunninghill, 2157
- E-mail: [publicprocess@savannahsa.com](mailto:publicprocess@savannahsa.com)

All comments received during the 30-day review and comment period will be recorded in a Comments and Responses Report, and included in the Final BAR for submission to the Department of Environmental Affairs (DEA) in line with Regulation 44 of the EIA Regulations, 2014, as amended (GN R326).

Please do not hesitate to contact us should you require additional information and/or clarification regarding the project. Our team welcomes your participation and look forward to your involvement throughout this process.

Kind regards

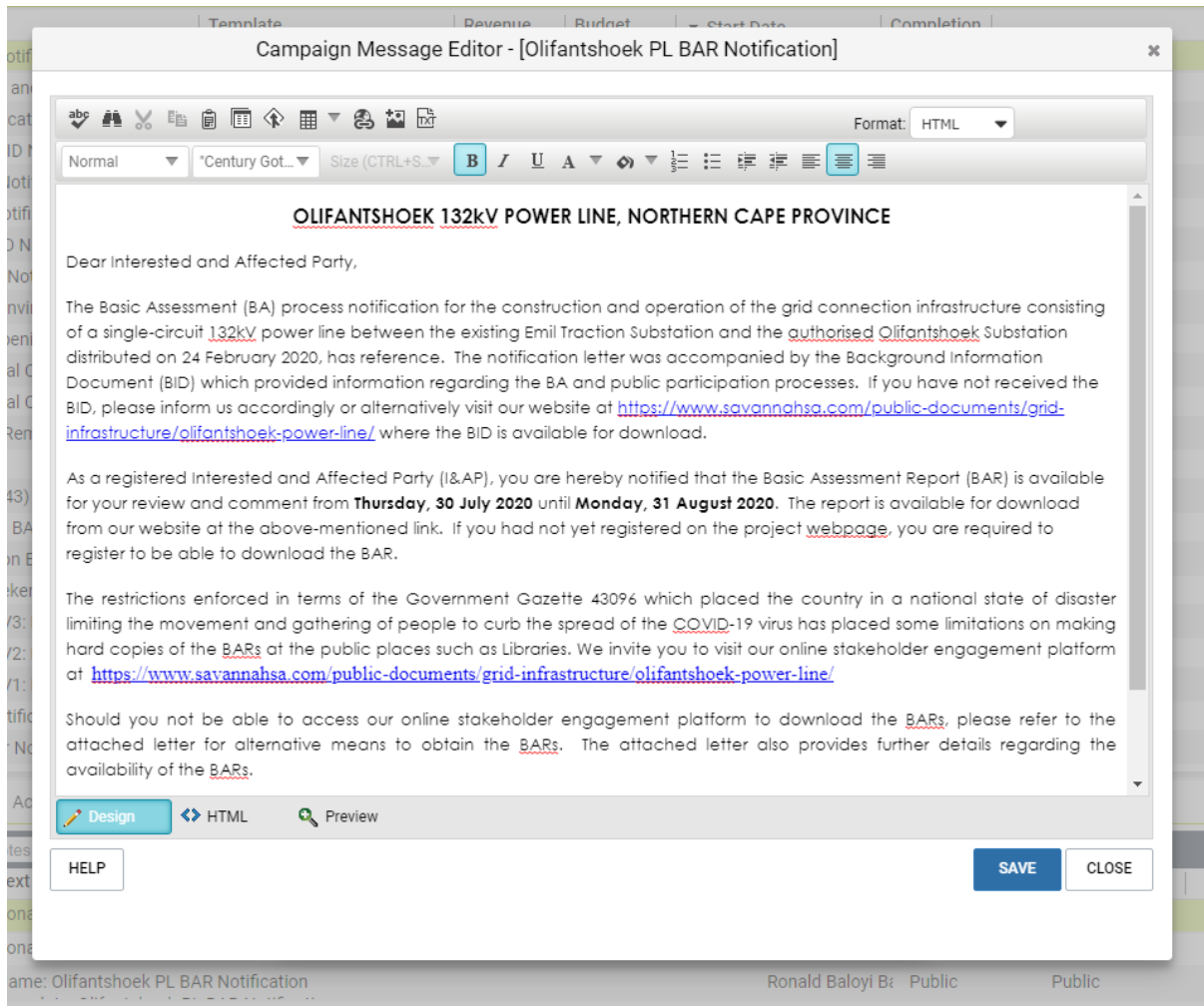
A handwritten signature in black ink, appearing to read 'Nicolene Venter'.

**Nicolene Venter**

Public Participation and Social Consultant

Email: [publicprocess@savannahsa.com](mailto:publicprocess@savannahsa.com)

# Proof of email



[Print](#)

# Proof of email - OLIFANTSHOEK PL: Notification of Availability of Basic Assessment Report review and comment

Date:  
Wednesday,  
July 29, 2020  
Time: 7:22  
PM

Company	Position	Last Name	First Name	Email Address
		van Zyl	Anna-Marie	anram@telkomsa.net
		Vorster	Johan	jacqueline.vorster@yahoo.com
	Landowner	Burger	Jan & Linda	burgerlb@gmail.com
	Landowner	Burger	Sakkie	burgersarel7@gmail.com
	Landowner	Cornelissen	Stephanie	wright@polka.co.za
	Landowner	Croucamp	Dirk	dirkcroucamp@telkomsa.net
	Landowner	Mynhardt	Pieter	pietermynhardt99@gmail.com
	Landowner	Roelofse	Andries	ajroelofse@vodamail.co.za
	Landowner	Smith	Ollie	olliesmith5@gmail.com
	Landowner	Spangenberg	Gerrit	spanlab@lantic.net
	Manager	Smith	George	george.smith@namakwadiamonds.com
	The Librarian	Tshlalo	Theodore	Libl@gamagara.co.za
	Trustee Member	Loubser	Cecilia	johanloubser02@gmail.com
	Ward Councillor: Ward 4	Moroe	Anna	MoroeA@gamagara.co.za
African Farmers Association of South Africa	President	Mahlali	Vuyo	info@afasa.org.za
Agri Northern Cape	Chairman	Myburgh	Henning	henning@agrink.co.za
Air Traffic and Navigation Services (ATNS)	Manager: Corporate Sustainability and Environment	Morobane	Johanna	JohannaM@atns.co.za
Air Traffic and Navigation Services (ATNS)	Obstacle Evaluator	Masilela	Simphiwe	simphiwem@atns.co.za
Anglo American		Hlophe	Thokozani	thokozani.hlophe@angloamerican.com
Anglo American		Mawasha	Billy	billy.mawasha@angloamerican.com
Anglo American		Mayer	Brenda	brenda.meyer@angloamerican.com
Anglo American		Nel	Jurie	jurie.nel@angloamerican.com
Anglo American	Principal Mineral Right	Hlophe	Thokozani	thokozani.hlophe@angloamerican.com
Anglo American	Section Manager: Land Management	Dul	Harry	harry.dul@angloamerican.com
Anglo American	Section Manager: Land Management	Van Heerden	Johan	johan.vanheerden@angloamerican.com
Anglo American	Section Manager: Land Management	Voight	Werner	werner.voigt@angloamerican.com
Assmang Ltd	Landowner	Avenant-Buys	Rilette	rilette.avenant-buys@arm.co.za
Assmang Ltd	Landowner	Johnson	André	Andre.Johnson@assmang.co.za
Assmang Ltd	Landowner	Mboya	Rethabile	Rethabile.Mboya@arm.co.za
Assmang Ltd	Landowner	Oosthuizen	Mark	Mark.Oosthuizen@assmang.co.za
BirdLife South Africa	Birds and Renewable Energy Manager	Ralston Paton	Samantha	energy@birdlife.org.za
BirdLife South Africa	Manager	Wright	Dale	eneregy@birdlife.org.za
BirdLife South Africa	Policy and Advocacy	Gear	Simon	advocacy@birdlife.org.za

	Manager			
BirdLife South Africa	Secretary	Barrett	Pam	secretary@birdlife.org.za
Bishop's Wood Place	Landowner	Viljoen	Maria	cornel.viljoen@kiold.com
Coenel Eiendomme CC	Landowner	Coetzee	Lina	coetzeeneel5@gmail.com
Coenel Eiendomme CC	Landowner	Coetzee	Martin	coetzeeneel5@gmail.com
Cotrodali CC	Landowner	Steenkamp	Kobus & Dalene	dsteenkamp@oldmutualpfa.com
De Beers Consolidated Mines	Senior Environmental Officer	Meyer	Anton	anton.meyer@debeersgroup.com
Department of Agriculture, Forestry and Fisheries	Administration Clerk: National Office	Buthlezi	Thoko	thokob@daff.gov.za
Department of Agriculture, Forestry and Fisheries	Chief Forester: NFA Regulation	Mans	Jacoline	jacolinema@daff.gov.za
Department of Agriculture, Forestry and Fisheries	Delegate to the Minister	Marubini	Mashudu	mashuduma@daff.gov.za
Department of Agriculture, Northern Cape	General Manager	Boshoff	Petrus	bestuurder@agrink.co.za
Department of Energy		Mxaku	Bongiwe	Bongiwe.Mxaku@energy.co.za
Department of Energy	Acting Project Manager: Renewable Energy Initiatives	Masipa	Pheladi	Pheladi.Masipa@energy.gov.za
Department of Environmental Affairs				StanleyT@environment.gov.za
Department of Environmental Affairs	Acting Director	Tshitwamulomoni	Stanley	StanleyT@environment.gov.za
Department of Rural Development and Land Reform				Nozizwe.Makgalemele@drdlr.gov.za
Department of Rural Development and Land Reform	Deputy Director General: Spatial Land Use and Management	Makgalemele	Nozizwe	Nozizwe.Makgalemele@drdlr.gov.za
Department of Water and Sanitation				franksl@dwa.gov.za
Department of Water and Sanitation	Acting: Provincial Head	Streuders	Kobus	FranksL@dws.gov.za
Department of Water and Sanitation	Director: Institutional Establishment	Mahunonyane	Moses	mahunonyanem@dws.gov.za
Department of Water and Sanitation	Water Quality Manager	Hlongwane	Alexia	HlenganiA@dws.gov.za
Dingle Trust	Land Owner	Maritz	Ernst	ehmaritz@gmail.com
EarthLife Africa	Secretary	Lekalakala	Makoma	makoma@earthlife.org.za
EarthLife Africa	Secretary	Moatshe	Tshidi	zini@earthlife.org.za
Endangered Wildlife Trust	Programme Manager	Hoogstad	Constant	eia@ewt.org.za
Eskom Holdings SOC Ltd		Mabija	Cornelia	MabijaMC@eskom.co.za
Eskom Holdings SOC Ltd	Environmental Officer	Khanye	Nondwe	khanyen@eskom.co.za
Eskom Holdings SOC Ltd	Network Planning	Mabizela	Ben	mabizeg@eskom.co.za
Eskom Holdings SOC Ltd	Senior Environmental Advisor	Geeringh	John	john.geeringh@eskom.co.za
Eskom Holdings	Senior Supervisor	Cornelius	Andreas	andrevc@eskom.co.za

SOC Ltd				
Eskom Holdings SOC Ltd	Snr Advisor: Land Development	Henning	Wimpie	wimpie.henning@eskom.co.za
EXM Advisory Services	Director	van der Merwe	Divan	divan@exm.co.za
Gamagara Local Municipality				clementi@gamagara.gov.za
Gamagara Local Municipality	Director	Ositang	Kagiso	ositangk@gamagara.co.za
Gamagara Local Municipality	Electrical Engineer	Bob	Jerome	jerome@gamagara.co.za
Gamagara Local Municipality	Electrical Technician	Estavao	Domingos	estavaom@gamagara.co.za
Gamagara Local Municipality	Municipal Manager	Leserwane	Kgomodikae	protea@gamagara.gov.za
Gamagara Local Municipality	Town Planner	De Wee	Janine	deweej@gamagara.gov.za
Gamagara Local Municipality	Ward Councillor; Ward 3	Orpen	Monica	orpenm@gamagara.co.za
Gamagara Local Municipality	Ward Councillor: Ward 3	Nqume	Frikkie	Nqumem@gamagara.co.za
Gamagara Local Municipality	Ward Councillor: Ward 4	Lekgodi	Boitumelo	LekgodiB@gamagara.co.za
Gamagara Local Municipality	Ward Councillor: Ward 5	Magagane	Neo	MagaganeN@gamagara.co.za
Gamagara Local Municipality	Ward Councillor: Ward 6	Velishea	Charlott	JosephC@gamagara.co.za
Jafrata CC	Landowner	Malan	David	info@langebergstene.co.za
John Taolo Gaetsewe District Municipality	Municipal Manager	Molaole	Disang	mmsec@taologatsewe.gov.za
Lanham Trust	Landowner	Jacobs	Antonie	antonie@zaad.co.za
Murray Boerdery CC	Landowner	van der Linde	Tops	topsvdl@lantic.net
Mvelaphande Trading		Gabaitumele	Mantwa	GabaiMA2@telkom.co.za
Ngwao-Boswa Ya Kapa Bokone (N Cape Prov Heritage Resource Authority)				ratha.timothy@gmail.com
Ngwao-Boswa Ya Kapa Bokone (N Cape Prov Heritage Resource Authority)	Heritage Officer	Timothy	Ratha	ratha.timothy@gmail.com
Northern Cape Department of Agriculture, Land Reform & Rural Development				cfortune@agri.ncape.gov.za
Northern Cape Department of Environment & Nature Conservation		Swart	Elsabe	elsabe.dtec@gmail.com
Northern Cape Department of Environment & Nature Conservation		Swart	Eslabe	elsabe.dtec@gmail.com
Northern Cape Department of Environment & Nature Conservation	Director	Fisher	Bryan	BFisher@ncpg.gov.za
Northern Cape Department of Environment & Nature Conservation	Production Scientist Grade A: District Ecologist	De la Fontaine	Samantha	sdelafontaine@gmail.com

Northern Cape Department of Roads and Public Works	Director: Roads	Roelofse	Jaco	roelofse.j@vodamail.co.za
Olifantshoek Agricultural Union (AgriSA)	Chairman	Loubscher	Elias	eliaslaubscher@gmail.com
Olifantshoek Agricultural Union (AgriSA)	Chairman	Pieterse	Pietie	janiep@vodamail.co.za
PNP Trust	Board Member	Hager	Henrietta	hager.henri@gmail.com
Record Eiendomme		Beukes	Cornell	potprod@absamail.co.za
Sishen Iron Ore Company (Pty) Ltd	Environmental Management	Hager	Hannes	hannes.hager@angloamerican.com
South African Civil Aviation Authority	Obstacle Specialist	Pretorius	Marie	pretoriusm@caa.co.za
South African National Roads Agency Limited	Environmental Coordinator: Western Region	Abrahams	Nicole	Abrahamsn@nra.co.za
South African National Roads Agency Limited	Environmental Coordinator: Western Region	De Kock	Rene	dekockr@nra.co.za
South African Radio Astronomy Observatory (SARAO)	South African SKA Site Bid Manager	Tiplady	Adrian	atiplady@ska.ac.za
South African Radio Astronomy Observatory (SARAO)	Spectrum & Telecommunications Analyst	Sethole	Busang	bsethole@ska.ac.za
South African Radio Astronomy Observatory (SARAO)	Spectrum and Telecoms Manager	Matlhane	Selaelo	smatlhane@ska.ac.za
Taolo Gaetsewe District Municipality	HOD: Communications	Leserwane	Dineo	leserwaned@taologatsewe.gov.za
Taolo Gaetsewe District Municipality	Secretary	Molale	Disang	dmolaole@taologatsewe.gov.za
Taolo Gaetsewe District Municipality	Secretary	Molale	MG	mayorsec@taologatsewe.gov.za
Taolo Gaetsewe District Municipality	Secretary	Mosikatse	Sofia	mosikatses@taologatsewe.gov.za
Telkom SA SOC Ltd		Shaw	Leonard	shawls@telkom.co.za
Tsantsabane Local Municipality				mm@tsantsabane.gov.za
Vergelegen Trust	Landowner	Van Zyl	Marius	marius.vanzyl@petroman.global
Volksblad	Editor	Coetzee	Get	GCoetzee@volksblad.com
Wiesse Boerdery CC	Land Owner	Wiesse	Henk	henk.wiesse.hw@gmail.com

Totals:

---