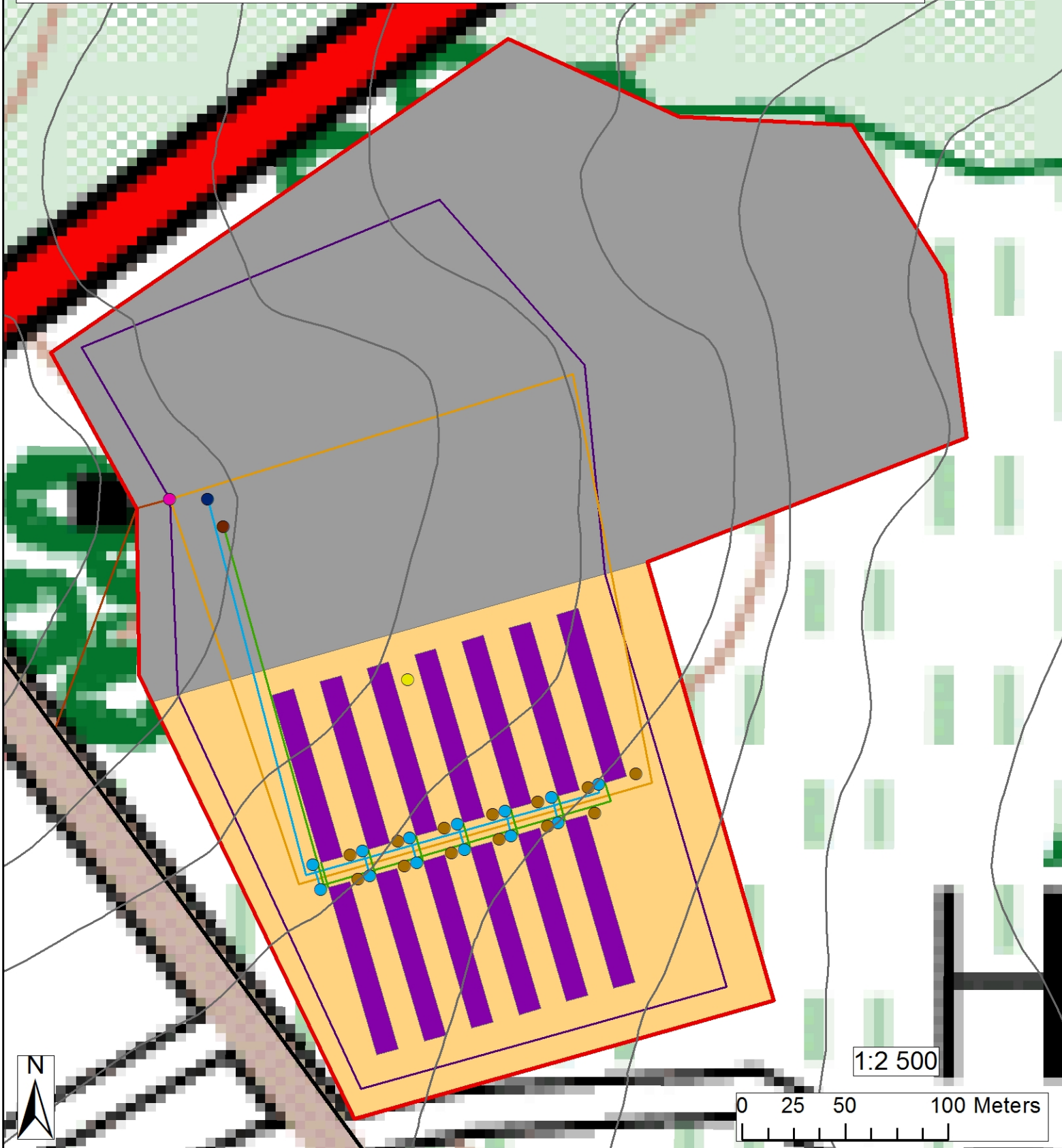


Appendix C  
Facility illustration

- |               |                      |                         |                  |
|---------------|----------------------|-------------------------|------------------|
| Farm boundary | Biosecurity gate     | Truck road              | Photopoint       |
| Site boundary | Existing Eskom point | Access road             | 5m Contour lines |
| Pig units     | Existing borehole    | 2.4m Electric fence     |                  |
| Silos         | Powerlines           | Existing infrastructure |                  |
| Water tanks   | Pipelines            | Agricultural fields     |                  |



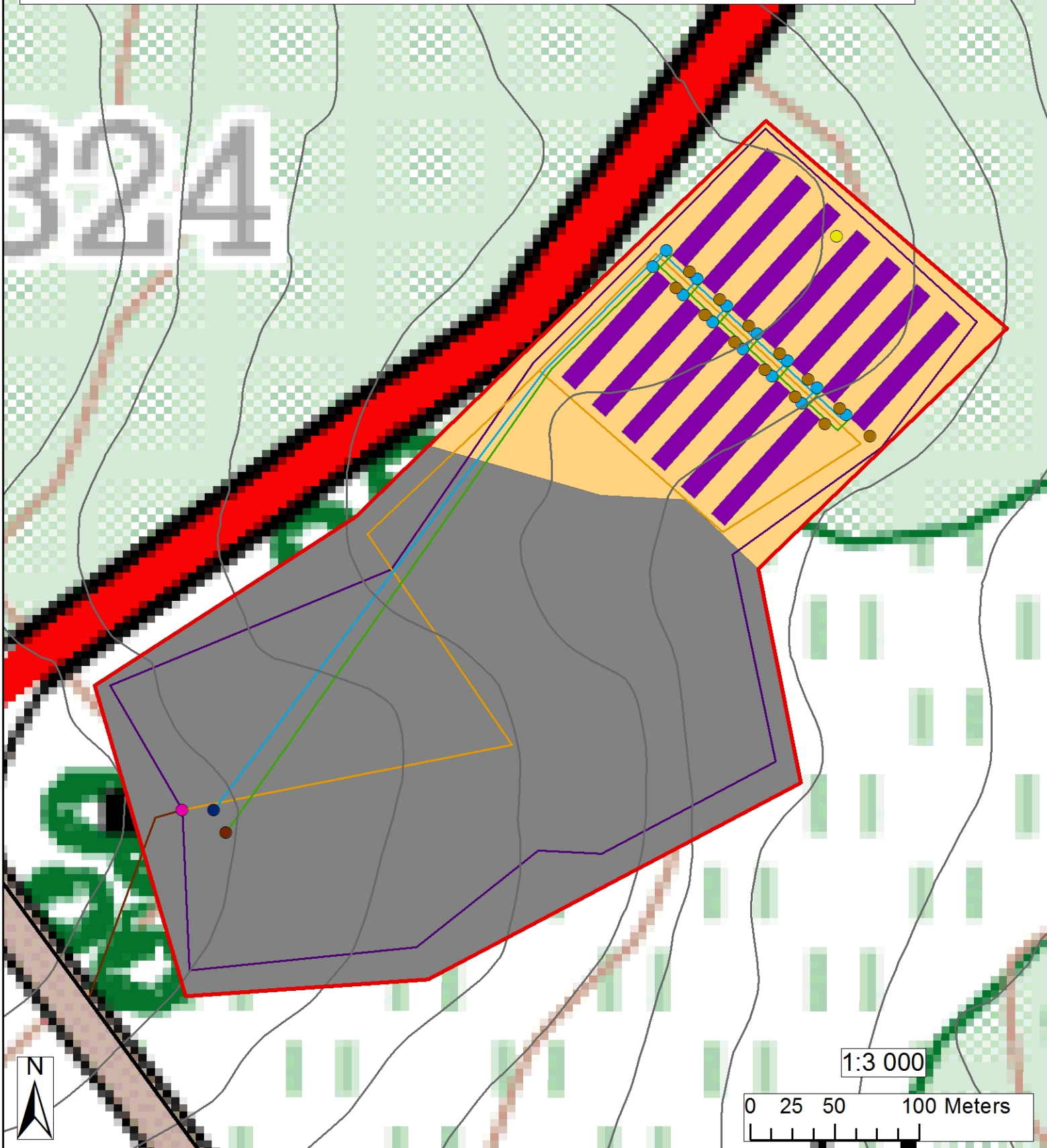
Proposed site plan for site alternative 1

June 2018


Created by:



- |               |                      |                         |                  |
|---------------|----------------------|-------------------------|------------------|
| Farm boundary | Biosecurity gate     | Truck road              | Photopoint       |
| Site boundary | Existing Eskom point | Access road             | 5m Contour lines |
| Pig units     | Existing borehole    | 2.4m Electric fence     |                  |
| Silos         | Powerlines           | Existing infrastructure |                  |
| Water tanks   | Pipelines            | Agricultural fields     |                  |



1:3 000



Alternative site plan for site alternative 2

June 2018  
Created by:

