




Poole's Bay CBA Map



Legend

-  Erf
- Wetlands (NWM5)**
 -  Floodplain wetland
 -  Seep wetland
- Wetlands (NFEPA)**
 -  Natural
- BSP ESA: Restore**
 -  ESA2: Restore from other land use
- BSP ESA**
 -  ESA: Aquatic
 -  ESA: Terrestrial
 -  MPA
- BSP CBA: Degraded**
 -  CBA2: Terrestrial
 -  BSP Protected Areas

Scale: 1:4 514

Date created: November 10, 2021

Compiled with CapeFarmMapper



Western Cape
Government

FOR YOU

Source: Esri, Maxar, GeoEye, Earthstar Geographics, CNES/Airbus DS, USDA, USGS, AeroGRID, IGN, and the GIS User Community
Esri, HERE, Garmin, (c) OpenStreetMap contributors, and the GIS user community

Department of Rural Development and Land Reform