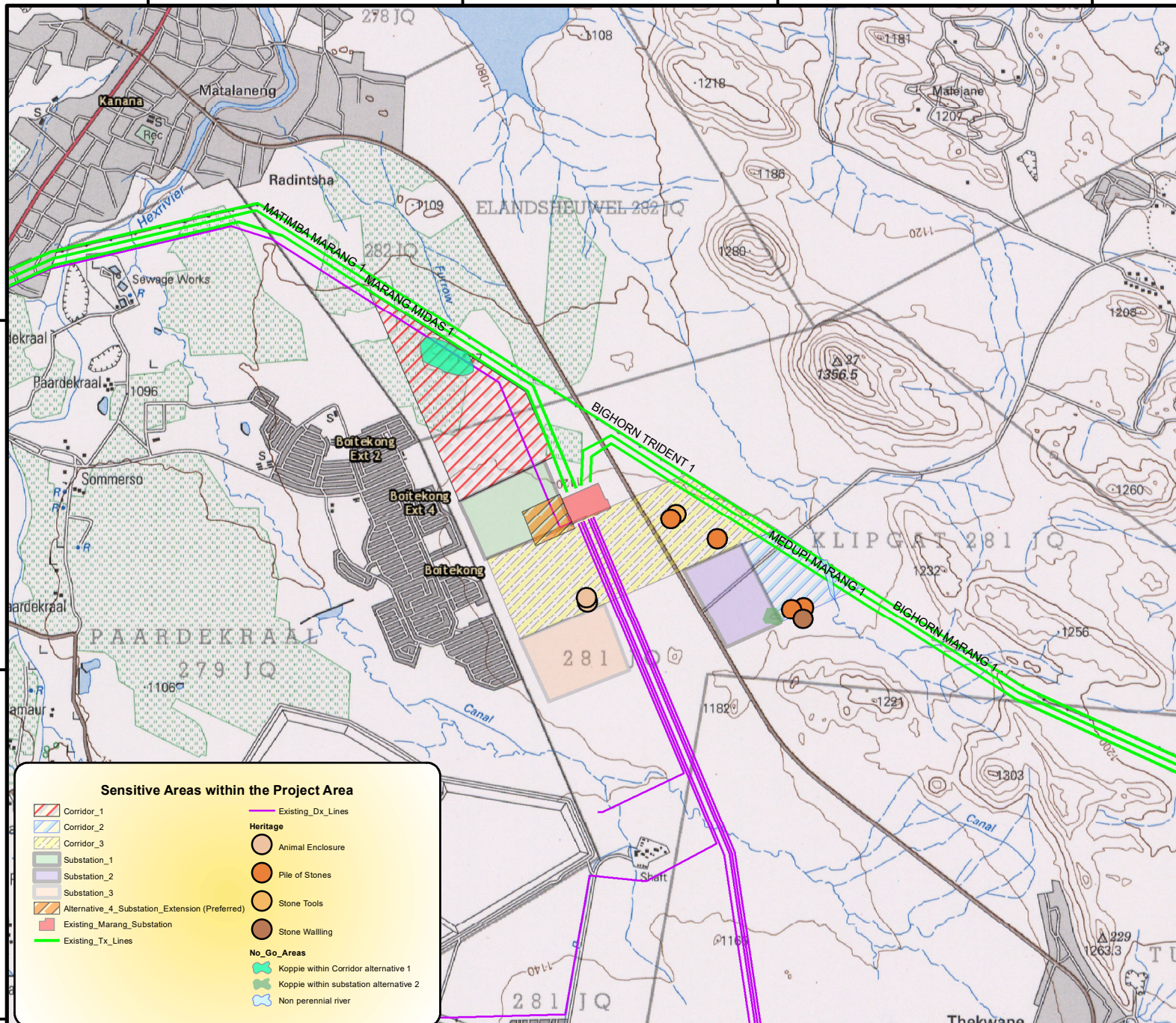
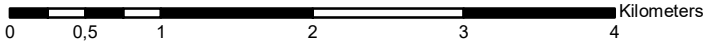


27°18'0"E 27°19'30"E 27°21'0"E 27°22'30"E



25°36'0"S
25°37'30"S
25°39'0"S

27°18'0"E 27°19'30"E 27°21'0"E 27°22'30"E

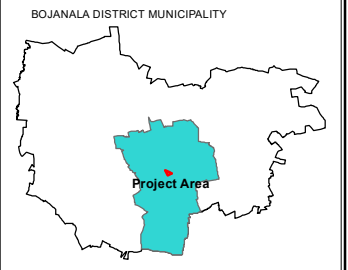


Sensitive Areas within the Project Area

Corridor_1	Existing_Dx_Lines
Corridor_2	Heritage
Corridor_3	Animal Enclosure
Substation_1	Pile of Stones
Substation_2	Stone Tools
Substation_3	Stone Walling
Alternative_4_Substation_Extension (Preferred)	No_Go_Areas
Existing_Marang_Substation	Kopple within Corridor alternative 1
Existing_Tx_Lines	Kopple within substation alternative 2
	Non perennial river



RUSTENBURG STRENGTHENING
PHASE 2 PROJECT WITHIN RUSTENBURG
LOCAL MUNICIPALITY OF BOJANALA
DISTRICT MUNICIPALITY, NORTH WEST
PROVINCE



1:50 000

SENSITIVE AREAS

FEBRUARY 2016



P.O. Box 7068
Halfway House
Midrand
1685