



## mineral resources & energy

Department  
Minerals Resources and Energy  
REPUBLIC OF SOUTH AFRICA

Private Bag X 9467, Polokwane, 0700, Tel: 015-287 4700, Fax: 015-287 4729  
101 Dorp Street, Polokwane, 0699  
From: Directorate Mineral Regulation: Limpopo Region  
Enquiries: Rendani Mubva; Ref: LP30/5/1/1/2/14756 PR  
E-mail: Rendani.mubva@dmre.gov.za

**Registered Mail**  
**The Director(s)**  
**Dimablox (Pty) Ltd**  
**Postnet Suite #127**  
**Halfway house**  
**Midrand**  
**1687**

**Fax: 011 318 5197; Cell: 071 471 4674**  
**e-mail: info@dimablox.co.za**  
**Att: Setshongwe OJ**

**Dear Sir/Madam**

**ACCEPTANCE OF AN APPLICATION FOR A PROSPECTING RIGHT IN TERMS OF SECTION 16 OF THE MINERAL AND PETROLEUM RESOURCES AND DEVELOPMENT ACT, ACT 28 OF 2002 AS AMENDED BY MINERAL AND PETROLEUM RESOURCES DEVELOPMENT AMENDMENT ACT, 2008 (ACT 49 OF 2008): DIMABLOX (PTY) LTD, IN RESPECT OF THE FARM RUST DER WINTER 180 JR, IN THE MAGISTERIAL DISTRICT OF WATERBERG (BELA BELA).**

I refer to the abovementioned matter and I confirm that your application for a prospecting right of **Brytes, Chrome, Coal, Copper, Fluospar, Gold, iron ore, Monazite (Heavy Mineral), Platinum Group Metals, Rare Earths and Tin ore** in terms of Section 16 Mineral and Petroleum Resources Development Act, 2002 (Act 28 of 2002 as Amended) has been accepted.

**In terms of Section 16 (4) of the Act, you are therefore required to do the following:**

- (a) To notify in writing and consult with the landowner or lawful occupier and any other affected party; and
- (b) To consult the Department of Rural Development and Land Reform if the land is state owned, in the event the land is subject to land restitution consult office of the Commission of restitution on Land Rights and submit the result of such consultation to this office on or before the **07 December 2022. (30 days).**

(c) You are requested in terms of Section 17(4) of the Act to give effect to the object referred to in Section 2(d) of the Act. In this regard, you are required to submit by no later than the **07 December 2022** the following documents:


- duly signed shareholders agreement;
- share certificates and shareholder's registers;
- articles and memorandum of association of the company;
- details relating to funding (all relevant agreements); and
- any other agreement or documents relating to the agreement.

In light of the minimum requirement as stipulated on Regulation 16 (1) and 16 (2) of the EIA regulations, your application for an Environmental Authorisation was incomplete as it was not accompanied by the acceptance letter as per Sub Regulation 16(1)(ix) and considering that it is now completed by this acceptance letter, you are hereby required to submit the documents as stipulated on Regulation 19 (1) to 19(8) of the EIA Regulations (Only in cases where Basic Assessment Report is applicable) or Regulations 21 (Scoping Report) and Regulation 23 (EIR and EMPr) (In case of scoping and Environmental Impact Report). All timeframes are effective from the date of this letter.

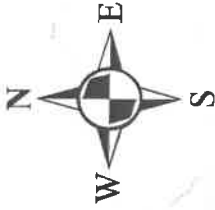
Acceptance of your application does not grant you the right to commence with prospecting operations. Your application will be evaluated / processed and a recommendation on the granting / refusal of the right will be forwarded to the Minister or her delegate. Any person operating without a prospecting / mining right or mining permit will be in contravention of Section 5(4) of the MPRDA and would be guilty of an offence in terms of the relevant Act.

Should it transpire at later stage that the area under application is encumbered by an old order right, the Department will be entitled to refuse this application based on the fact that an old order right for the same minerals, has already been granted to another entity, as the granting thereof would be contrary to the provisions of the Minerals and Petroleum Resources Development Act, 2002 (Act 28 of 2002 as Amended).

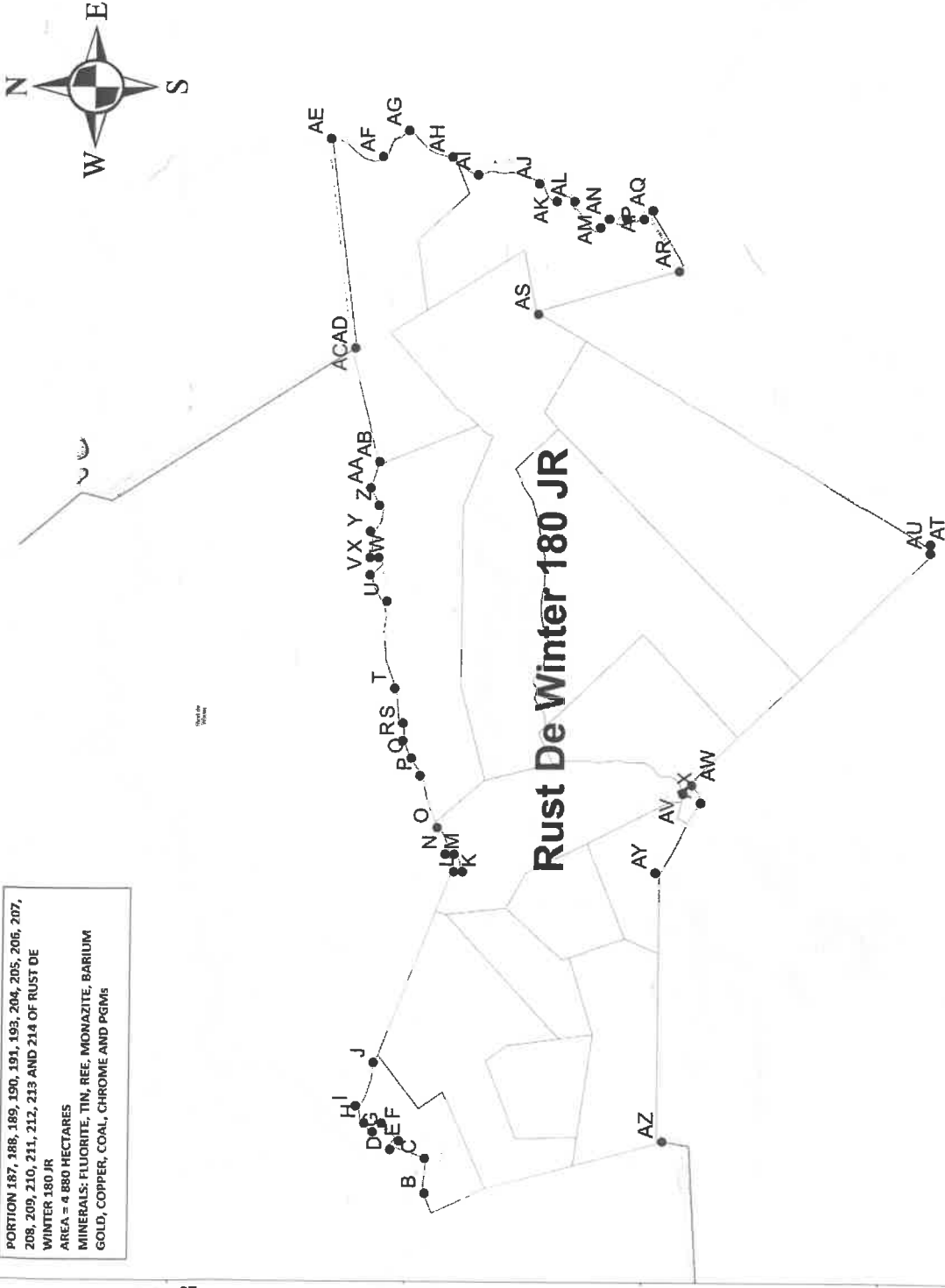
Yours faithfully

  
REGIONAL MANAGER  
LIMPOPO REGION  
DATE: 29/10/2022

PORTION 187, 188, 189, 190, 191, 193, 204, 205, 206, 207,  
208, 209, 210, 211, 212, 213 AND 214 OF RUST DE  
WINTER 180 JR  
AREA = 4 880 HECTARES  
MINERALS: FLUORITE, TIN, REE, MONAZITE, BARIUM  
GOLD, COPPER, COAL, CHROME AND PGMS



Scale  
1:1000



NOTE:

PROSPECTING ACTIVITIES ARE SUBJECT  
TO REGULATION 17 OF MINE, HEALTH  
AND SAFETY ACT, 1996; EXCLUDING THE  
AREA WITHIN A DISTANCE OF 100M  
ANY PUBLIC ROAD, RAILWAY, CEMETERY,  
RESIDENTIAL AREA, URBAN AREA, RIVER,  
WETLAND OR OTHER PUBLIC AREA  
CONTEMPLATED IN TERMS OF SECTION  
48 OF THE MPRDA

- Extent Coordinates
- Farm Boundary
- Portion Boundary
- Provincial Boundary

COORDINATES				
WGS 84				
Point	Longitude	Latitude	Point	Longitude
A	25 556	-25 224	AA	28 639
B	28 558	-25 223	AB	28 642
C	28 562	-25 223	AC	28 655
D	28 563	-25 219	AD	28 655
E	28 564	-25 222	AE	28 679
F	28 566	-25 218	AF	28 677
G	28 565	-25 217	AG	28 68
H	28 566	-25 216	AH	28 677
I	28 568	-25 215	AI	28 675
J	28 573	-25 217	AJ	28 674
K	28 595	-25 226	AK	28 672
L	28 595	-25 227	AL	28 672
M	28 597	-25 226	AM	28 669
N	28 597	-25 225	AN	28 67
O	28 6	-25 224	AO	28 67
P	28 606	-25 222	AP	28 67
Q	28 608	-25 221	AQ	28 671
R	28 61	-25 22	AR	28 664
S	28 612	-25 22	AS	28 659
T	28 616	-25 219	AT	28 633
U	28 626	-25 218	AU	28 632
V	28 629	-25 216	AV	28 604
W	28 631	-25 217	AW	28 605
X	28 631	-25 216	AX	28 603
Y	28 634	-25 216	AY	28 595
Z	28 637	-25 217	AZ	28 564

Applicant

Name: Dimablox (pty) Ltd

Signature:.....

Date:.....

Plan i.t.o Regulation 2 (2)

WGS84

SCALE 1: 20 000