



APPENDIX D1 SITE NOTICES



PROPOSED AMENDMENT OF THE EXISTING MODELKLOOF EXT 18 RESIDENTIAL LAYOUT, GENERAL PLAN AND THE DEVELOPMENT CONDITIONS IN MODELKLOOF, LADYSMITH WITHIN KWAZULU NATAL PROVINCE

Site notice No. 1

Date posted: 13 February 2021.

Time posted: 10:02AM


Location: S28 32 00.8, E29 48 15.5





Site Notice No. 2

Time Posted: 10:16AM	Date posted: 13 February 2021.	Location: -28.5302192,29.8045169
		



Site Notice No. 3

Date Posted: 13 February 2021.	Time Posted: 10:28AM	Location: -28.5281137,29.8050531
		



Site Notice No. 4

Date Posted: 13 February 2021	Time Posted: 10:43AM	Location: -28.5273665,29.8076733
	 A close-up photograph of a white site notice posted on the trunk of a large tree. The notice features a map and text, with the HOA logo visible at the top.	 A wide-angle photograph showing a site notice posted on a tree in a residential yard. In the background, there is a house with a light-colored facade and a wooden fence.



Site Notice No. 5

Date Posted: 13 February 2021	Time Posted: 10:48AM	Location: -28.5264786,29.8075949
	 A close-up photograph of a white site notice posted on a tree trunk. The notice includes a map and text, with the HOA logo at the top.	 A wide-angle photograph of a site notice posted on a tree in a residential yard. A house with a red roof and a wooden fence are visible in the background.

Site Notice No. 6

Date Posted: 13 February 2021.	Time Posted: 10:54AM	Location: -28.5273721,29.8107714
 A close-up photograph of a white site notice posted on the trunk of a large tree. The notice contains text and a map. In the background, a yellow brick wall with decorative panels is visible.	 A wider photograph showing the site notice on the tree trunk. The tree is in the foreground, and a yellow brick wall with a gate and a house with a red roof are in the background.	

Site Notice No. 7

Time Posted: 10:37AM	Date Posted: 13 February 2021.	Location:	-28.5291861,29.8080364
 A close-up photograph of a white site notice posted on the trunk of a large tree. The notice contains text and a map. In the background, a grey fence and a house are visible.	 A wider photograph showing the site notice on the tree trunk. The tree is in the foreground, and a grey fence, a house, and a road are in the background.		

Site Notice No. 8

Time Posted: 11:20AM

Date Posted: 13 February 2021.

Location: -28.5338946,29.8069354



Site Notice No. 9

Date Posted: 13 February 2021

Time Posted: 11:05AM

Location: -28.5361381,29.8027587



Site Notice No. 10

Date Posted: 13 February 2021. **Time Posted:** 11:39AM **Location:** -28.5348575,29.8106129





Site Notice No. 11

Date Posted: 13 February 2021. **Time Posted:** 11:31AM **Location:** -28.5319685,29.8124485



Site Notice No. 12

Date Posted: 13 February 2021	Time Posted: 10:58AM	Location: -28.5282292,29.8119154
	 A close-up photograph of a white notice posted on the trunk of a palm tree. The notice features a map and some text, though the details are not clearly legible. The background shows a grassy field under a blue sky with scattered clouds.	 A wide-angle photograph showing a white notice posted on a palm tree in a grassy field. In the background, there are several other trees and a utility pole under a cloudy sky.