

APPENDIX E

CONFIRMATION OF SERVICES

- Electricity: Eskom account 6933595750
- Solid waste: Letter re removal by property owner
- Water: Water Use License Application with Department of Water and Sanitation for borehole
 - Pre-application consultation form
 - DW758 – Company form
 - DW901 – Property form
 - DW902 – Property owner form
 - DW760 – Section 21(a) taking water from a water resource



NORTHERN REGION
PO BOX 8610 JHB 2000



TEL: 08600 37566
SMS: 35328

ESKOM HOLDINGS SOC LTD REG NO 2002/015527/30
VAT REG NO 4740101508

INBELSENTRUMNR: (0860) 037566
FAKSNOMMER: 0862 437 566
E-POS: customerservices@eskom.co.za
WEB: WWW.ESKOM.CO.ZA

DE JAGER, MARTHINUS GERT BRAND
27 KREMETART STREET
RUSTENBURG
0299

U REKENINGNR	6933595750
SEKURITEIT	9193.33
REKENINGDATUM	2018-10-08
BELASTING FAK NR	693077038386
REKENINGMAAND	OCTOBER 2018
BETAALDATUM	2018-11-02
VAT REG NO	NOT SUPPLIED
NOTIFIED MAX DEMAND	50.00

CUSTOMER SELF SERVICE WEBSITE:
<https://csonline.eskom.co.za>

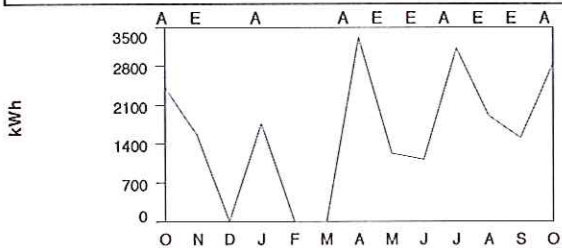
NORTHERN REGION
PO BOX 8610 JHB 2000

VIR DIREKTE DEPOSITO	
BANK:	ABSA
TAKKODE:	335645
BANKREKENING	2310000119

TAX INVOICE

E-MAIL: annelie@gulland.co.za

LESINGTIPE: ACTUAL	LESINGDATUMS: 2018/09/06 - 2018/10/04	GETAL DAE: 28	SEISOEN:		
U volgende werklike lesing is op 06/11/2018					
VERBRUIKSOPSOMMING VIR REKENING TYDPERK					
METERNOMMER	VORIGE LESING	HUIDIGE LESING	VERSKIL	KONSTANTE	VERBRUIK
815164	98749.0000	99625.0000	876.0000	1.0000	876.0000
815444	25859.0000	26249.0000	390.0000	1.0000	390.0000
815254	33500.0000	35085.0000	1585.0000	1.0000	1,585.0000
TOTALE ENERGIEVERBRUIK VIR REKENING TYDPERK (kWh)					2,851.00
LEWERINGS-PUNTNUMMER	6802268304	TARIEFNAAM: Landrate 1,2,3			
KS535/2 GED VAN DIE PLAAS VLAKNEK 472 JP					
Diensheffing @ R22.13 per dag vir 28 dae		R	619.64		
Network Capacity Charge @ R40.97 per day for 28 days		R	1,147.16		
Network Demand Charge 2,851 kWh @ R0.2493 /kWh		R	710.75		
Ancillary service charge 2,851 kWh @ R0.0039 /kWh		R	11.12		
Energieheffing 2,851 kWh @ R0.9979 /kWh		R	2,845.01		
TOTALE HEFFINGS VIR REKENING TYDPERK					R 5,333.68
REKENINGOPSOMMING VIR OCTOBER 2018					
BALANS OORGEDRA (Betaaldatum 2018-10-11)		R	4,430.71		
TOTALE HEFFINGS VIR REKENING TYDPERK		R	5,333.68		
VAT RAISED ON ITEMS AT 14%		R	0.00		
VAT RAISED ON ITEMS AT 15%		R	800.05		
AGTERSTALLIG					
>90 DAYS	61-90 DAYS	31-60 DAYS	HUIDIGE	TOTAAL VERSKULDIG	
0.00	0.00	0.02	10,564.42	R	10,564.44



MAAND (A=Actual, E=Estimate)

PAGE RUN NO	EE 3148
BILL GROUP	
BILL PAGE	1 OF 1

REKENINGNR / VERWYSINGSNR

6933595750

NAAM

DE JAGER, MARTHINUS GERT

FAKSNOMMER

0145332361

0934 6933595750

11341 6933595750



>>>>>>> 9207 5693 3595 7507



TOTAAL VERSKULDIG

10,564.40

BETAALREELING

PAAIEMENT

0.00

AGTERSTALLIG

0.02

BETAALDATUM

2018-11-02

BEDRAG BETAAL

HEFFINGS VIR LAAT BETALING SAL
BY AGTERSTALLIGE BEDRAE
GEVOEG WORD

GULLAND

GROEP MAATSKAPPE

MARTIENS DE JAGER TRUST IT 6104/01


22-10-2018

To whom it may concern

I MG de Jager (ID: 6310135042080) in my capacity as owner of Vlaknek farm, hereby confirms that I remove all solid and cattle waste from the premises myself and do not make use of any contractor.




MG de Jager



Tel: (014) 533 4147 / 533 3704 Fax:(014) 533 2361 E-Mail: admin007@mweb.co.za

MJ Gebou: H/v Klopper- & Kremetart Straat Rustenburg
Sevenfalls Trading 30 (Mpy) Bpk t/a Hyper Slaghuis Reg No: 2002/026819/07
M.J. Rental Trust : 1 Trust 7349/02

M.J. De Jager Boerdery Privaat
Gulland Wilds Boerdery, Fahari Property (Mpy) Bpk 2000/020869/07
Rental Trust / Verhuring van Besigheids Eiendomme en Toerusting / IT003663/2015
Koster Abattoir. Expe_Corp. (Mpy) Bpk. 2008/015770/07



2018



water & sanitation

Department:
Water and Sanitation
REPUBLIC OF SOUTH AFRICA

Vaal Proto CMA Water Use Licensing

Pre-application Consultation Form



Applicant Information

Name of Applicant	Date	Assessor
Fahari Property Investment (Pty) Ltd	2018-10-17	

Contact Details of Applicant Representative

Last Name	First Name	Email	
De Jager	Marthinus	hyper@gulland.co.za	
Postal Address	City	Phone No.	Mobile No.
280 Klopper Street, Protea Park, 0299	Rustenburg		083 306 3304

Property Details

Sub Catchment	Quaternary Catchment	Reference Number	
Middle Vaal	C24F		
Property Name	Number	Portion	Administrative District
Vlaknek	472 JP	4	Ditsobotla Local Municipality Ngaka Modiri Molema District Municipality Vaal CMA

Project Description

Project title: Proposed expansion of a feedlot for cattle on Portion 4 of the farm Vlaknek 472JP, Ditsobotla Local Municipality, North West Province.

Feedlot: A feedlot is a type of animal feeding operation, which is used in intensive animal farming for finishing livestock such as cattle, prior to slaughter. Refer to photographs.

A small feedlot (300 - 500 cattle) currently exists on the property and the owner wants to expand the existing feedlot and operate it to accommodate 5 000 cattle (Government Notice Regulation (GNR) 983 of 4 December 2014 as amended in 2017 in GNR 327, Activity 39).

In order to expand the feedlot, an area of more than 300m² of indigenous vegetation will be cleared in an area classified as a Critical Biodiversity Area (CBA) 1 and Ecological Support Area (ESA) 1 in certain sections (GNR 985 of 4 December 2014 as amended in 2017 in GNR 324, Activity 12). Each head of cattle requires 10m², therefore the expansion will be ±45 000m² with 200 head of cattle / kraal.

The R53 cuts through the property and the portion of the property to the west of the R53 is used for maize farming. The borehole (25° 56' 07.1" South; 26° 35' 37.3" East), which supplies water to the farm and operations, is also located west of the R53. Cattle require 7 litres of water / head of cattle / day (12 775m³/annum requirement). All other structures and operations, including the existing

Initial 



feedlot, are located east of the R53.

There are no wastewater dams and dry manure is used for fertilizing agricultural fields and donated for garden fertilizing (high demand). There are therefore limited quantities of manure on site at any point in time (refer to photographs).

A Water Use License Application (WULA) will be submitted to the Department of Water and Sanitation (Middle Vaal Regional Office) in terms of the National Water Act (NWA), 1998 (Act 36 of 1998) for Section 21 (a) - the abstraction and use of groundwater from a borehole for livestock watering in catchment C24F.

Except for the feedlot no further structures will be built and existing farm structures (house, workers accommodation, stores, workshop etc.) will remain.

Construction phase activities that may occur on-site include:

- Clearance of natural vegetation (loss of biodiversity);
- Minimal levelling;
- Delivery of construction equipment and material to the site;
- Movement of construction workers and equipment on site; and
- Expansion of feedlot.

Operational phase activities that may occur on-site include:

- Concentration of cattle in the area and movement of cattle;
- Feeding of cattle;
- Livestock watering (groundwater abstraction);
- Maintaining cattle's health (dipping, vaccinations, veterinary visits etc.);
- Birthing of calves as part of the breeding programme (outside feedlot);
- Accumulation of manure from cattle (soil, water and air pollution by nitrogen and phosphorus); and
- Loading and removal of cattle to abattoir (located in Koster) to be slaughtered.

Specialist studies:

The following specialist studies were undertaken as part of the project:

- Exemption from the Provincial Heritage Resources Agency (PHRA) in terms of the National Heritage Resources Act (NHRA), 1999 (Act 25 of 1999) since the character of the site will not be changed.
- Ecology study by Iggdrasil Scientific Services, 2018 due to location in CBA1.
- Geohydrology study by HK Geohydrological Services (Pty) Ltd due to groundwater contamination risk as well as use of groundwater as water supply source.

Initial



Applicable Water Uses

S 21	Description	Applicable	
		Yes	No
(a)	Taking water from a water resource	X	
(b)	Storing water (plastic tanks and small concrete dam)		
(c)	Impeding or diverting the flow of water in a watercourse		
(d)	Engaging in a stream flow reduction activity		
(e)	Engaging in a controlled activity		
(f)	Discharging waste or water containing waste into a water resource through a pipe, canal, sewer or other conduit		
(g)	Disposing of waste in a manner which may detrimentally impact on a water resource		
(h)	Disposing in any manner of water which contains waste from, or which has been heated in, any industrial or power generation process		
(i)	Altering the bed, banks, course or characteristics of a watercourse		
(j)	Removing, discharging or disposing of water found underground if it is necessary for the efficient continuation of an activity or for the safety of people		
(k)	Using water for recreational purposes		

Initial




General Required Information			Official Use	
Description	Applicable		Submitted	
	Yes	No	Yes	No
Copy of Water Use Licence Application Fee Receipt (<i>Compulsory</i>)	X			
Copy of Identity Document of Authorised Person (<i>Compulsory</i>)	X			
Copy of Company Registration Certificate (<i>Compulsory</i>)	X			
Copy of Trust Registration Certificate (<i>Compulsory</i>)		X		
Letter of Authorisation for Companies, Trusts or Legal Entities (<i>Compulsory</i>) Mr de Jager is the only Director	X			
Letter of Authority to Apply on behalf of Applicant		X		
Copy of BBBEE Certificate		X		
Letter of Consent if the Applicant is not the Property Owner (<i>Compulsory</i>) Applicant is property owner		X		
*Applicant Information Form: Individual (DW 756 / 769)		X		
*Applicant Information Form: Water Service Provider (DW 757 / 770)		X		
*Applicant Information Form: Company, Partnership, Government (DW 758 / 771)	X			
*Applicant Information Form: Water User Association (DW 759 / 772)		X		
*Property Details Form (DW 901)	X			
Property Owner Details (DW 902)	X			
Permission to Occupy (PTO) or Title Deed	X			
Map of Property (<i>If available</i>)	X			
Section 27 Motivation	X			
Other information as listed below:				

* Application forms available at: <https://www.dwa.gov.za/Projects/WARMS/Licensing/licensing1.aspx>

Initial

NOTE: All application forms must be fully completed

<p>Initial</p>	
-----------------------	---



Section 21 (a): Taking water from a water resource			Official Use	
Description	Applicable		Submitted	
	Yes	No	Yes	No
*Taking water from a water resource form (DW 773)	X			
*Pump Technical Data Form (DW 784)	X			
*Canal Technical Data Form (DW 786)		X		
*Irrigation Field and Crop Details (DW 787)		X		
*Supplementary Info: Power Generation, Industrial or Mining (DW 788)		X		
*Supplementary Info: Domestic, Urban, Commercial or Industrial (DW 789)		X		
Soil Suitability Report (for irrigation from Dept. Agriculture)		X		
Viability Confirmation (for permanent transfers from Dept. Agriculture)		X		
Confirmation of no Land Claims (for permanent transfers)		X		
Recommendation from CCAW (for reserved water)		X		
Recommendation from WUA or IB (for scheme related water use)		X		
Stakeholder Consultation with Interested and Affected Parties refer to NEMA process	X			
Pump Test Certificate (Groundwater)		X		
Geo-hydrological Study (Groundwater)	X			
Other information as listed below:				

* Application forms available at: <https://www.dwa.gov.za/Projects/WARMS/Licensing/licensing1.aspx>
NOTE: All application forms must be fully completed

Initial 



Section 21 (b): Storing water			Official Use	
Description	Applicable		Submitted	
	Yes	No	Yes	No
*Storing water form (DW 774)				
*Dam and Basin Technical Data Form (DW 789)				
*Dam Classification Form (DW 793) (for dams > 5m and > 50 000m ³)				
Dam Design Drawings				
Dam Capacity Curve				
Dam Location Map				
Regional Maximum Flood (RMF) and Spillway Capacity Calculations				
Stakeholder Consultation with Interested and Affected Parties				
Other information as listed below:				


* Application forms available at: <https://www.dwa.gov.za/Projects/WARMS/Licensing/licensing1.aspx>
 NOTE: All application forms must be fully completed

Initial 



Section 21 (c) & (i): Impeding & Altering			Official Use	
Description	Applicable		Submitted	
	Yes	No	Yes	No
* Impeding or diverting the flow of water in a watercourse form (DW 763)				
* Altering the bed, banks, course or characteristics of a watercourse (DW 789)				
*Supplementary Information for 21 (c) & (i) form (DW 775)				
Wetland Delineation Study				
Method Statement				
Environmental Management Plan				
Storm Water Management Plan				
Hydrological Studies				
Design Drawings				
Rehabilitation Plan				
Master Layout Plan				
Landscape Maintenance Plan				
Stakeholder Consultation with Interested and Affected Parties				
Other information as listed below:				

* Application forms available at: <https://www.dwa.gov.za/Projects/WARMS/Licensing/licensing1.aspx>
NOTE: All application forms must be fully completed

Initial 



Section 21 (a): Engaging in a controlled activity			Official Use	
Description	Applicable		Submitted	
	Yes	No	Yes	No
* Engaging in a controlled activity form (DW 765)				
* Monitored Waste Discharge Details form (DW 904)				
*Irrigation Field and Crop Details (DW 787)				
Geohydrological Study				
Soil Analysis				
Stakeholder Consultation with Interested and Affected Parties				
Other information as listed below:				


* Application forms available at: <https://www.dwa.gov.za/Projects/WARMS/Licensing/licensing1.aspx>
NOTE: All application forms must be fully completed

Initial 



Section 21 (g): Disposing of waste in a manner which may detrimentally impact on a water resource			Official Use	
Description	Applicable		Submitted	
	Yes	No	Yes	No
* Disposing of waste in a manner which may detrimentally impact on a water resource form (DW 767)				
* Monitored Waste Discharge Details form (DW 904)				
*Details of Waste Management Facility form (DW905)				
Water Balance				
Design Drawings of Waste Management Facility and Report				
Geohydrological Report				
Integrated Waste Water Management Plan (IWWMP)				
GN 704 Motivation				
Stakeholder Consultation with Interested and Affected Parties				
Other information as listed below:				


* Application forms available at: <https://www.dwa.gov.za/Projects/WARMS/Licensing/licensing1.aspx>
NOTE: All application forms must be fully completed

Initial 



DECLARATION BY APPLICANT

I **Marthinus Gertbrand de Jager** (Full Name) hereby declare that a pre-application was conducted with me and that the requirements for a water use licence application was discussed with me.



 Signature of Applicant


22/10/2018
 Date (dd/mm/ccyy)

 Signature of Assessor

 Date (dd/mm/ccyy)

OFFICIAL USE

Application Submitted :	Complete <input type="checkbox"/>
	Incomplete <input type="checkbox"/>
_____ Signature of Assessor	Date Stamp
_____ Date (dd/mm/ccyy)	

Initial 



water & sanitation

Department:
Water and Sanitation
REPUBLIC OF SOUTH AFRICA

REGISTRATION/LICENSING PART 1

COMPANY, BUSINESS, PARTNERSHIP OR COMMUNITY, NATIONAL OR PROVINCIAL GOVERNMENT

1. GENERAL INFORMATION

Mark the applicable option(s) with an X and/or complete details where applicable/available.

Indicate the nature of this
application:

New registration Minor change

Formal amendment

Registration Number

--	--	--	--	--	--	--	--

2. PARTICULARS OF THE APPLICANT

Application for:
(Mark one block with an X)

Company, business, partnership or community (complete part 3,5,6,7 and 8)

National or provincial government (complete part 4,5,6,7 and 8 excl. 8.1.2)

3. PARTICULARS OF THE COMPANY, BUSINESS, PARTNERSHIP OR COMMUNITY

3.1 Name of company, business, partnership or community:

FAHARI PROPERTY INVESTMENT (PTY) LTD

3.2 Trading name if different from name of company, business, partnership or community:

-

3.3 Type of enterprise:
(Mark one block with an X)

06 Public Company (Ltd) 07 Private Company (Pty) Ltd
 08 Article 21 (Association Inc. under Article 21 of the Company Act No. 61 of 1973) 09 Limited By Guarantee

10 External Company 11 External Company under article 21 of the Company Act No. 61 of 1973

20 Transvaal Ordinance 21 Incorporated (Inc)
 22 Unlimited 23 Close Corporation (CC)
 24 Co-operative (CR) Trust

Parastatal
 Other [i.e. non-CIPRO Company types (e.g. Churches, Schools, Community Groups, etc.) excluding Trust and Parastatal]

3.4 Business enterprise
registration number:

2000/020869/07

3.5 Date established:
(ccyy/mm/dd)

2	0	0	0	0	8	2	2
---	---	---	---	---	---	---	---

3.6 Country where established:

REPUBLIC OF SOUTH AFRICA

3.7 VAT registration number:

--

4. PARTICULARS OF NATIONAL OR PROVINCIAL GOVERNMENT

4.1 National Department:

4.2 a) Provincial Department:

b) Province:

5. APPLICANT CONTACT DETAILS

5.1 Postal Address:

Postal Code

5.2 Street Address (only if different from postal address):

Postal Code

5.3 Contact telephone number during office hours

Area/cell code

Number

Ext

Alternative contact number

Area/cell code

Number

Ext

5.4 E-mail **6. CONTACT PERSON DETAILS**6.1 Title 6.2 Name 6.3 Surname

6.4 Telephone

Area/cell code

Number

Ext

6.5 Cell Phone Number

Area/cell code

Number

6.6 Fax

Area/cell code

Number

Ext

6.7 E-mail 6.8 Preferred Form Of Communication

Declaration by applicant (or person who was granted power of attorney by the applicant)

Surname of delegated person:

Title:

D	E		J	A	G	E	R												
---	---	--	---	---	---	---	---	--	--	--	--	--	--	--	--	--	--	--	--

M	R						
---	---	--	--	--	--	--	--

Initials:

M	G						
---	---	--	--	--	--	--	--

ID Number:

6	3	1	0	1	3	5	0	4	2	0	0	7
---	---	---	---	---	---	---	---	---	---	---	---	---

Passport Number:



(if not a holder of South African ID)

--	--	--	--	--	--	--	--	--	--	--	--	--	--	--	--	--	--	--	--

Expiry Date (ccyy/mmdd):

--	--	--	--	--	--	--	--	--	--	--	--	--	--	--	--	--	--	--	--

Delete the words that are not applicable I/we MARTHINUS GERTBRAND DE JAGER (FULL NAME(S)) hereby declare that the information provided by me/us in this application form is, to the best of my/our knowledge, true and correct.

083 306 3304

Contact number during office hours
2018-10-09

Date (ccyy/mm/dd)

Signature
DIRECTOR

Thumb print

Designation of signatory

It is a criminal offence to provide information that is false or misleading.

7. LIST OF PART 2 DOCUMENTS (WATER USE RELATED FORMS)

Mark with an X which of the following documents have been submitted with this application

- | | | | |
|-------------------------------------|-------------------------|-------------------------------------|--|
| <input checked="" type="checkbox"/> | DW760 NWA-Section 21(a) | <input type="checkbox"/> | DW768 NWA-Section 21(i) |
| <input type="checkbox"/> | DW761 NWA-Section 21(b) | <input type="checkbox"/> | DW780 NWA-Section 21(h) |
| <input type="checkbox"/> | DW762 NWA-Section 21(b) | <input type="checkbox"/> | DW805 NWA-Section 21(j) |
| <input type="checkbox"/> | DW763 NWA-Section 21(c) | <input type="checkbox"/> | DW806 NWA-Section 21(k) |
| <input type="checkbox"/> | DW764 NWA-Section 21(d) | <input checked="" type="checkbox"/> | DW901 Property or properties where water use occurs |
| <input type="checkbox"/> | DW765 NWA-Section 21(e) | <input checked="" type="checkbox"/> | DW902 Details of property owner |
| <input type="checkbox"/> | DW766 NWA-Section 21(f) | <input type="checkbox"/> | DW903 Actual/Monitored waste discharge details NWA-Section 21(f/h) |
| <input type="checkbox"/> | DW767 NWA-Section 21(g) | <input type="checkbox"/> | DW904 Actual/Monitored waste discharge details NWA-Section 21(e/g) |

8. THIS SECTION IS RESERVED FOR OFFICE USE ONLY

8.1	Billing information		
8.1.1	<input type="text"/>	<input type="text"/>	WMA for billing*
	* Water Management Area Codes		
	01 Limpopo	05 Vaal	09 Berg-Olifants
	02 Olifants	06 Orange	
	03 Inkomati-Usuthu	07 Mzimvubu-Tsitsikamma	
	04 Pongola-Umzimkulu	08 Breede-Gouritz	
8.1.2	District Municipal Establishment Levy Payable	<input type="checkbox"/> Yes	<input type="checkbox"/> No
8.2	Mark with an X which of the following documents have been submitted with this application		
	<input type="checkbox"/> Certified copy of South African identity document		
	<input type="checkbox"/> Certified copy of passport		

File number (i.e. Office Hardcopy Register File No) [grid]

Water Use Register Number [grid]

Received by:

Surname [grid]

Initials [grid]

Position / Rank [grid]

Signature [grid] Date (ccyymmdd) [grid]

Captured on NRWU database

Captured by: Surname [grid]

Initials [grid]

Signature [grid]

[Large empty box for stamp]

Date stamp of receiving office

Quality Assurance Executed by:

Surname [grid] Initials [grid]

Position / Rank [grid]

Signature [grid] Date (ccyymmdd) [grid]



water & sanitation

Department:
Water and Sanitation
REPUBLIC OF SOUTH AFRICA

**SUPPLEMENTARY WATER USE INFORMATION
PROPERTY WHERE WATER USE OCCURS**

DW901 serves to address the following: The property (or properties) where water use(s) is to take place.

• Complete one DW901 form for each property impacted / applicable to a water use registration application.

• Should more than one property owner be applicable to a "property where water occurs" an additional DW902 must be completed for each additional property owner.

1. PROPERTY WHERE WATER USE(S) OCCURS

1.1 Property where water use takes place (farm, stand or community): description as per the Deeds Act if applicable, or name of agricultural holding, farm, township, town or city.

PORTION 4 OF THE FARM VLAKNEK 472JP

Registration Date (ccyymmdd):

2	0	0	6	0	5	1	0
---	---	---	---	---	---	---	---

1.2 Property Type (mark only one with an X)

- | | |
|---|---|
| <input type="checkbox"/> Agricultural Holding | <input type="checkbox"/> Erf |
| <input type="checkbox"/> Exclusive Use Areas (EUA) | <input checked="" type="checkbox"/> Farm |
| <input type="checkbox"/> Sectional Scheme (To Obtain EUA) | <input type="checkbox"/> Sectional Scheme (to obtain units) |
| <input type="checkbox"/> Sectional Scheme Unit | <input type="checkbox"/> Township |
| <input type="checkbox"/> Unspecified | <input type="checkbox"/> Unsurveyed |

1.3 If the property type is unsurveyed, complete the following:

a) Surname and initials of leader of village, community or tribal authority

Initials

--	--	--	--	--

b) Local Authority

&/or

c) Magisterial District

&/or

d) Tribal Authority/Council

1.4 If the property type is not equal to unsurveyed, complete the following:

a) Deeds Office

PRETORIA

b) Registration Division

JP

c) Property No (i.e. Farm No./Erf No./Holding Area No./Scheme No.)


472

d) Portion of Property

4

e) Title Deed Number

T51232/2006



f) Surveyor-General Cadastral Code

1	2	3	4	5
T	0 J P 0	0 0 0 0	0 0 0 0 4 7 2	0 0 0 0 4

1. Refers to the Surveyor's-General Office (T = Pretoria, F = Free State, C = Cape Town & N = Kwazulu-Natal)

2. Major Code (Registration Division)

3. Minor code

4. Property No (i.e. Farm No./Erf No./Holding Area No./Scheme No.)

5. Portion Number

Note: All fields "left padded with 0"

1.5 Property Area Size

4	0	8	0	8	3	2
---	---	---	---	---	---	---

Measure Unit:

Hectares

Square Meters

Acres

1.6 Ownership of the property (mark only one with an X)

Property owned by applicant (100% Share value)


Property owned by applicant (Share value less than 100%)

Property leased by applicant

The property is communal land

2. PROPERTY OWNER RELATIONSHIP

Individual (Identity Number or Passport Number)	Company, Business, Partnership or Community (Business Enterprise Registration Number)	Property Owner Name	Property Owner Document Number (Owner's Title Deed Reference Number)	Property Owner and Property Relationship Date		Owner Share Value %
				From:	To:	
631013 5042 00 7	2000/020869/07	FAHARI PROPERTY INVESTMENT (PTY) LTD	T51232/2006	2006	CURRENT	100



3. DECLARATION BY APPLICANT (or person that was granted power of attorney by the applicant)

Full names

Surname

M A R T H I N U S G E R T B R A N D D E J A G E R

Signature

Date (ccyy/mm/dd)

2 0 1 8 1 0 0 9

Thumbprint (only if requested)

4. FOR OFFICE USE ONLY

Received by:

Surname

[Empty grid for received by surname]

Initials

[Empty grid for received by initials]

Position / Rank

[Empty grid for received by position/rank]

Signature

Captured on NRWU database (ccyymmdd)

[Empty grid for captured on database]

Captured by:

Surname

[Empty grid for captured by surname]

Initials

[Empty grid for captured by initials]

Signature

Date stamp of receiving office

Quality Assurance Executed by:

Surname

[Empty grid for QA executed by surname]

Initials

[Empty grid for QA executed by initials]

Position / Rank

[Empty grid for QA executed by position/rank]

Signature

Date (ccyymmdd)

[Empty grid for QA executed by date]



water & sanitation

Department:
Water and Sanitation
REPUBLIC OF SOUTH AFRICA

SUPPLEMENTARY WATER USE INFORMATION DETAILS OF PROPERTY OWNER

Should more than one property owner be applicable to a 'property where water use occurs', an additional DW902 must be completed for each additional property owner.

1. DETAILS OF PROPERTY OWNER

1.1 Nature of property owner (mark only one block with X)

- Individual (complete 1.2)
 Provincial Department (complete 1.5)
 Company, business, partnership or community (complete 1.3)
 Water Services Provider (complete 1.6)
 National Department (complete 1.4)
 Water User Association (complete 1.7)

1.2 If property owner is an individual

1.2.1 Surname Maiden Name
me

Initials Title Position or official status

Marital Status (mark only one):
 Married In Community Of Property
 Married Out Of Community Of Property
 Unmarried

1.2.2 If holder of South African ID: ID Number

1.2.3 If not holder of South African ID: ID:

Passport No.

Expiry Date (ccyymmdd)

Country of issue

1.3 If the property owner is a company, business, partnership or community:

1.3.1 Name of company, business, partnership or community:

FAHARI PROPERTY INVESTMENT(PTY) LTD

1.3.2 Trading name if different from name of company, business, partnership or community:

-

1.3.3 Type of Enterprise (mark only one with an X)

- 06 Public Company (Ltd)
 07 Private Company (Pty) Ltd
 08 Article 21 (Association inc under Section 21)
 09 Limited By Guarantee
 10 External Company
 11 External Company under Article 21
 20 Transvaal Ordinance
 21 Incorporated (Inc)
 22 Unlimited
 23 Close Corporation (CC)
 Parastatal
 Trust
 Other [i.e. Non-CIPRO Company Types (e.g. Churches, Schools, Community Groups, etc.) excluding Trust & Parastatal]

1.3.4 Business Enterprise Registration Number

0	0	0	2	0	8	6	9	/	0	7
---	---	---	---	---	---	---	---	---	---	---

1.3.5 Date Established (ccyymmdd)

2	0	0	0	0	8	2	2
---	---	---	---	---	---	---	---

Country Where Established REPUBLIC OF SOUTH AFRICA

1.4 If the property owner is a National Department:

1.4.1 National Department Name:

1.5 If the property owner is a Provincial Department:

1.5.1 Province:

1.5.2 Provincial Department Name:

1.6 If the property owner is a Water Services Provider:

1.6.1 Name of WSP:

1.7 If the property owner is a Water User Association:

1.7.1 Name of WUA:

1.8 Postal Address:

Postal Code

0	2	9	9
---	---	---	---

1.9 Street Address (only if different from postal address):

Postal Code

0	2	9	9
---	---	---	---

1.10 Contact Telephone Number During Office Hours

Area/cell code

						0	1	4
--	--	--	--	--	--	---	---	---

 Number

5	3	3	-	4	1	4	7
---	---	---	---	---	---	---	---

 Ext

--	--	--	--

Alternative contact number

Area/cell code

--	--	--	--	--	--	--	--	--	--

 Number


--	--	--	--	--	--	--	--	--	--

 Ext

--	--	--	--

2. DECLARATION BY PROPERTY OWNER**2.1 Property owner or delegated person:**Surname Initials Title ID number **2.2 If not a holder of South African ID:**Passport No. Expiry Date (ccyymmdd) Country of issue **2.3 Position or official status:****2.4 I declare that the applicant defined in this application has lawful access to the property and carry out the water use activity or activities related to this application.**

Signature



Date (ccyymmdd)

Thumbprint (only if requested)

3. LIST OF ATTACHED DOCUMENTS (mark each document type attached with an X)

- 3.1 Certified copy of identity document or passport.
- 3.2 Certified copy of Property Owner Document [refer Section 2 of DW901 (Property Title Deed or Deeds printout)].
- 3.3 Certified copy of lease agreement (refer paragraph 1.6 of DW901)
- 3.4 Certified copy of the "power of attorney" or appropriate supporting documentation

1.4 If the applicant is a company, business, partnership or community:

1.4.1 Name of company, business, partnership or community:

FAHARI PROPERTY INVESTMENT (PTY) LTD

1.4.2 Business Enterprise Registration Number

0	0	0	2	0	8	6	9	/	0	7
---	---	---	---	---	---	---	---	---	---	---

1.4.3 Date Established (ccyymmdd)

2	0	0	0	0	8	2	2
---	---	---	---	---	---	---	---

Country Where Established

REPUBLIC OF SOUTH AFRICA

1.5 If the applicant is a National Department:

1.5.1 National Department Name:

1.6 If the applicant is a Provincial Department:

1.6.1 Province:

1.6.2 Provincial Department Name:

1.7 If the applicant is a Water Services Provider:

1.7.1 Name of WSP:

1.8 If the applicant is a Water User Association:

1.8.1 Name of WUA:

1.9 BBBEE Status

Mark the applicable option(s) with an X)

- Historically Disadvantaged Individual (HDI)
- Historically Advantaged Individual (HAI)
- Black Economic Empowerment (BEE) Compliant

Declaration by applicant

Delete the words that are not applicable I/we MARTHINUS GERTBRAND DE JAGER (FULL NAME(S)) hereby declare that the information provided by me/us in this application form is, to the best of my/our knowledge, true and correct.

Signature
DIRECTOR



Designation of signatory



Thumb print

083 306 3304

Contact number during office hours
2018-10-09

Date (ccyy/mm/dd)

It is a criminal offence to provide information that is false or misleading.

2. SUCCESSION/TRANSFER AND SOURCE PART 2 DETAILS

2.1 Is this a Succession or a Transfer related Water Use? Yes
 (Mark only one box with an X) No

2.2 If yes, mark with an X the Succession / Transfer Type Full Temporary Transfer Partial Temporary Transfer
 Permanent Transfer Succession in Title

2.3 Source Register Number

--	--	--	--	--	--	--	--

 WU Number

--	--	--	--

 Source Register Number

--	--	--	--	--	--	--	--

 WU Number

--	--	--	--

 Source Register Number

--	--	--	--	--	--	--	--

 WU Number

--	--	--	--

3. WATER RESOURCE INFORMATION

3.1 Name of water resource

3.2 Name or reference number of abstraction point (if any)

3.3 Type of water source (mark only one with X) River / stream Spring / Eye Borehole Dam Estuary
 Wetland Lake GWS (scheme) Boreholes And Windmills On Government Land

If water source is government water scheme, give the name:

3.4 Geographic location of the abstraction point
 Latitude

S	2	5
---	---	---

 °

5	6
---	---

 ,

0	7	.	1
---	---	---	---

 " or

S		.					
---	--	---	--	--	--	--	--

 ° or

S	
---	--

 °

	.				
--	---	--	--	--	--

 ,
 Longitude

E	2	6
---	---	---

 °

3	5
---	---

 ,

3	7	.	3
---	---	---	---

 " or

E		.					
---	--	---	--	--	--	--	--

 ° or

E	
---	--

 °

	.				
--	---	--	--	--	--

 ,
 Datum Type: Cape (Modified Clarke 1880) WGS-84

3.5 Reliability of water resource (mark only one with an X)
 Water always available Dry during certain seasons Frequently Dry

3.6 Quaternary Drainage Region

C	2	4	F
---	---	---	---

4. DESCRIPTION OF WATER USE

4.1 Select only one WU sector – purpose of the WU: (NB: Complete a separate DW760/773 form for each sector if more than one is applicable)

<input type="checkbox"/> Agriculture: Aquaculture <input type="checkbox"/> Agriculture: Irrigation (also complete form DW787) <input checked="" type="checkbox"/> Agriculture: Watering Livestock <input type="checkbox"/> Industrial (also complete form DW788) <input type="checkbox"/> Mining (also complete form DW788)	<input type="checkbox"/> Power Generation (also complete DW788) <input type="checkbox"/> Recreation <input type="checkbox"/> Schedule 1 <input type="checkbox"/> Urban (excl. Domestic &/or Industrial) <input type="checkbox"/> Water Supply Service (also complete form DW789)
---	--

4.2 Period of water use

Date of first use or proposed first use (ccyymmdd)

2	0	1	9	0	2	0	1
---	---	---	---	---	---	---	---

End date (if applicable) (ccyymmdd)

--	--	--	--	--	--	--	--

4.3 Volume of water abstracted (*minus a realistic estimate of the transmission losses in the case of a WUA / WSP related water use)

*WU /WSP: Transmission Loss (taken into account i.r.o gross volume)

	Start date (ccyymmdd)	Volume		Time interval (mark only one with X)			
a)	2 0 1 9 0 2 0 1	35	m ³	<input checked="" type="checkbox"/> Daily	<input type="checkbox"/> Monthly	<input type="checkbox"/> Annually	
b)			m ³	<input type="checkbox"/> Daily	<input type="checkbox"/> Monthly	<input type="checkbox"/> Annually	
c)			m ³	<input type="checkbox"/> Daily	<input type="checkbox"/> Monthly	<input type="checkbox"/> Annually	

4.4 Estimated water abstraction pattern: in total cubic meters or % per month

Jan	1 085	Apr	1 050	Jul	1 085	Oct	1 085
Feb	980	May	1 085	Aug	1 085	Nov	1 050
Mar	1 085	Jun	1 050	Sep	1 050	Dec	1 085

4.5 Method of abstraction (mark with an X the abstraction method currently used or to be installed)

Pump * Canal Gravity or outlet pipe Other (specify) **

* Also complete supplementary form DW784pmp ('Taking water from a water resource - pump technical data'), if 'pump' was selected.

** If the method of abstraction is not PUMP / CANAL / GRAVITY OR OUTLET PIPE, please define method utilised:

--

4.6 Number of households served with water (if known)

										1
--	--	--	--	--	--	--	--	--	--	---

4.7 Is this water provided by a Water User Assosiation or Water Services Provider? WUA WSP

4.8 Name of Water User Assosiation / Water Services Provider:

--

5. EXISTING AUTHORISATION AND REGISTRATION (PERMIT INFORMATION)

5.1 Existing permit information

	Permit number	Date (ccyymmdd)
Permit No.		
Permit No.		
Permit No.		
Permit No.		
Permit No.		
Permit No.		

5.2 If water use takes place in terms of the General Authorisation, mark with an X


*If yes complete the following details after confirmation with relevant DWAF/CMA officials:

<u>Date(s) from which applicable GA is/was applicable to this water use</u>			
South African Act:	[E.g. National Water Act (Act No. 36 of 1998)]	Applicable section of the act	[E.g. Section 21]
Date From (ccymmdd)	<input style="width: 100%;" type="text"/>	Government Notice No.	<input style="width: 100%;" type="text"/>
Date To (ccymmdd)	<input style="width: 100%;" type="text"/>	Government Notice Date (ccymmdd)	<input style="width: 100%;" type="text"/>
Applicable Section Of The General Authorisation			
Date From (ccymmdd)	<input style="width: 100%;" type="text"/>	Government Notice No.	<input style="width: 100%;" type="text"/>
Date To (ccymmdd)	<input style="width: 100%;" type="text"/>	Government Notice Date (ccymmdd)	<input style="width: 100%;" type="text"/>
Applicable Section Of The General Authorisation			
Date From (ccymmdd)	<input style="width: 100%;" type="text"/>	Government Notice No.	<input style="width: 100%;" type="text"/>
Date To (ccymmdd)	<input style="width: 100%;" type="text"/>	Government Notice Date (ccymmdd)	<input style="width: 100%;" type="text"/>
Applicable Section Of The General Authorisation			

5.3 If an authorisation has been issued under other legislation
 Law /Regulation


6. SUBSIDY DETAILS

6.1 Resource Poor Farmer (RPF)
 Should this WU application be considered for RPF subsidy? Yes No



7. PROPERTY RELATIONSHIP DETAILS (Complete supplementary forms DW901 & DW902)

Property Name	Surveyed Property				Unsurveyed property				Property Relationship Date		
	Title Deed Number	Surveyor-General Cadastral Code	Property Number	Portion of property	Surname of the Leader of Village, Community or Tribal Authority	Initial of the Leader of Village, Community or Tribal Authority	Local Authority (if applicable)	Magisterial District (if applicable)	Tribal Authority/Council (if applicable)	From:	To:
Portion 4 of the farm Vlaknek 472JP	T51232/2006	TOJP00000000047200004	472	4					2006	CURRENT	



8.6 Late Registration Penalty

Is this a late registration?

Yes

No

If yes, mark with an X, the applicable penalty to be levied

R300.00 OR

10% (ten percent) of the annual water use charge outstanding at the date of registration which ever is greater

Specify the penalty amount payable

Waive penalty

File number

Water Use Register Number

Received by:

Surname

Initials

Position / Rank

Signature

Captured on NRWU database
(ccyymmdd)

Capured by:

Surname

Initials

Signature

Date stamp of receiving office